



# MORGAN AND MORECAMBE OFFSHORE WIND FARMS: TRANSMISSION ASSETS

## Public Rights of Way Plan



Deadline: Deadline 6  
PINS Reference: EN020028

Document Numbers:  
MOR001-FLO-CON-ENV-PLN-0036  
MRCNS-J3303-JVW-10037

APFP Regulations: 5(2)(k)

Document reference: B13/F07  
Rev: F07  
22 October 2025

Document status					
Version	Purpose of document	Approved by	Date	Approved by	Date
F01	For issue: Application	AS	September 2024	IM	September 2024
F02	S51 advice update	AS	December 2024	IM	December 2024
F03	Deadline 3	HK	July 2025	IM	July 2025
F04	Deadline 4	HK	August 2025	IM	August 2025
F05	Deadline 5	GL	September 2025	IM	September 2025
F06	Deadline 5a	GL	October 2025	IM	October 2025
F07	Deadline 6	GL	October 2025	IM	October 2025

Prepared by:

Morgan Offshore Wind Limited,  
Morecambe Offshore Windfarm Ltd

Prepared for:

Morgan Offshore Wind Limited,  
Morecambe Offshore Windfarm Ltd

## Schedule of Changes

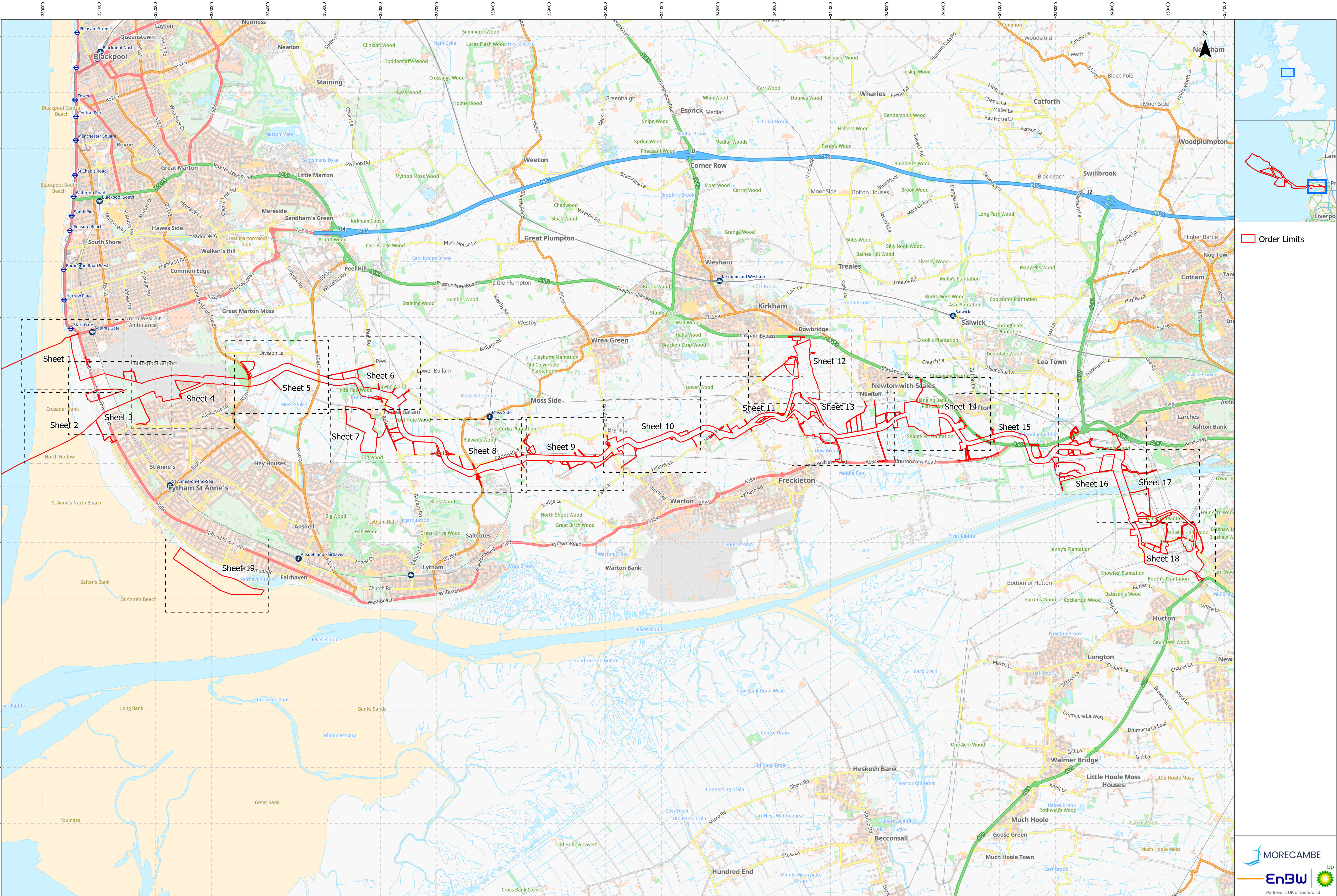
Sheet Number	Change requested by	Change Made	Reason for Change	Revision	Submission deadline
12	The Applicants	The identification and addition of Public Right of Way (PRoW) between MG_14A and MG_14B	A review of the PRoWs which intersect with the Order Limits identified that a section of Bridleway 5-5 BW 16 had previously been omitted from the document.	F02	S51 advice update
12	The Applicants	The identification and addition of Public Right of Way (PRoW) between MG_15A and MG_15B	A review of the PRoWs which intersect with the Order Limits identified that a section of Bridleway 5-5 BW 16 had previously been omitted from the document.	F02	S51 advice update
18	The Applicants	The identification and addition PRoW between MGMC_15A and MGMC_15B	A review of the PRoWs which intersect with the Order Limits identified that PRoW 7-9 FP 5 had previously been omitted from the document.	F02	S51 advice update
18	The Applicants	The identification and addition of PRoW between MGMC_16A and MGMC_16B	A review of the PRoWs which intersect with the Order Limits identified that PRoW PRoW 7-9 FP 7 had previously been omitted from the document.	F02	S51 advice update
15	Lancashire County Council	The identification and addition of PRoWs between MG_KC_01_A and MG_KC_01_B, MG_KC_02_A and MG_KC_02_B, MGMC_KC_01_A and MGMC_KC_01_B, MC_KC_01_A and MC_KC_01_B, and; MC_KC_02_A and MC_KC_02_B.	These amendments have been made as a result of points raised by the Public Right of Way officer at Lancashire County Council regarding the new King Charles III England Coastal Path. .	F03	Deadline 3

Sheet Number	Change requested by	Change Made	Reason for Change	Revision	Submission deadline
16	Lancashire County Council	The identification and addition of PRowS between MG_KC_03_A and MG_KC_03_B, MGMC_KC_02_A and MGMC_KC_02_B, MGMC_KC_03_A and MGMC_KC_03_B, MGMC_KC_04_A and MGMC_KC_04_B, MC_KC_03_A and MC_KC_03_B.	These amendments have been made as a result of points raised by the Public Right of Way officer at Lancashire County Council regarding the new King Charles III England Coastal Path. .	F03	Deadline 3
17	Lancashire County Council	The identification and addition of PRowS between MGMC_KC_05_A and MGMC_KC_04_B; and between MGMC_KC_05_A and MGMC_KC_04_B.	These amendments have been made as a result of points raised by the Public Right of Way officer at Lancashire County Council regarding the new King Charles III England Coastal Path. .	F03	Deadline 3
1	Blackpool Borough Council	Removal of extents on National Cycle Route 62 between point MGMC_NCN_01A and point MGMC_NCN_01B; and extents on the Lancashire Coastal Way between point MGMC_LCW_01A and point MGMC_LCW_01B.	To address points raised in discussion with Blackpool Borough Council via the Statement of Common Ground process to remove powers within the draft Development Consent Order (document reference C1) associated with Starr Gate.	F04	Deadline 4
11 and 12	Examining Authority	The proposed temporary diversion of Bridleway 16 has been added to align with the Outline Public Rights of Way Management Plan	To address the Examining Authorities Written Question Q2: 12.1.2	F05	Deadline 5

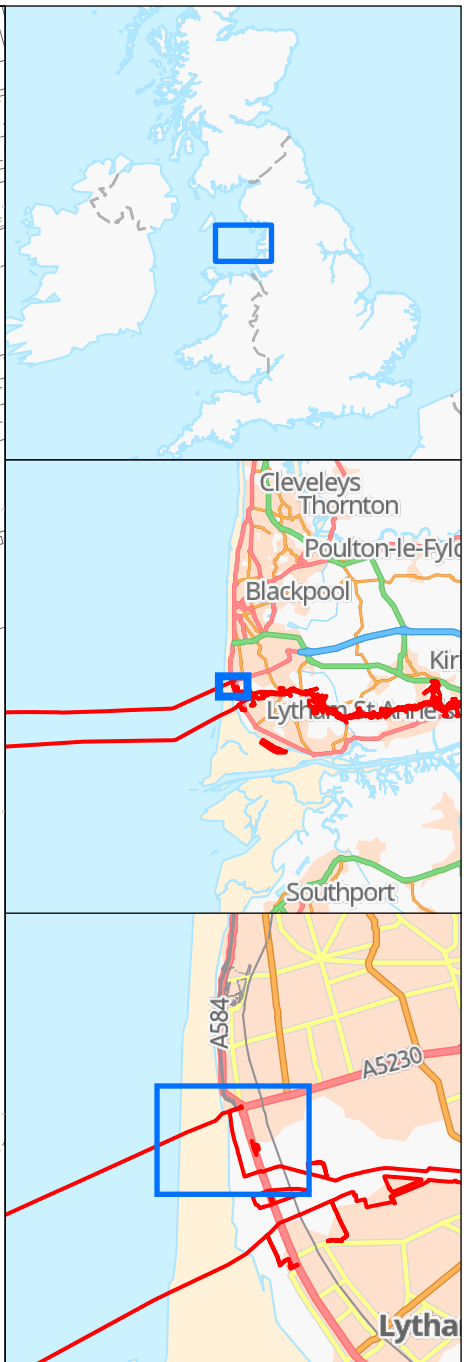
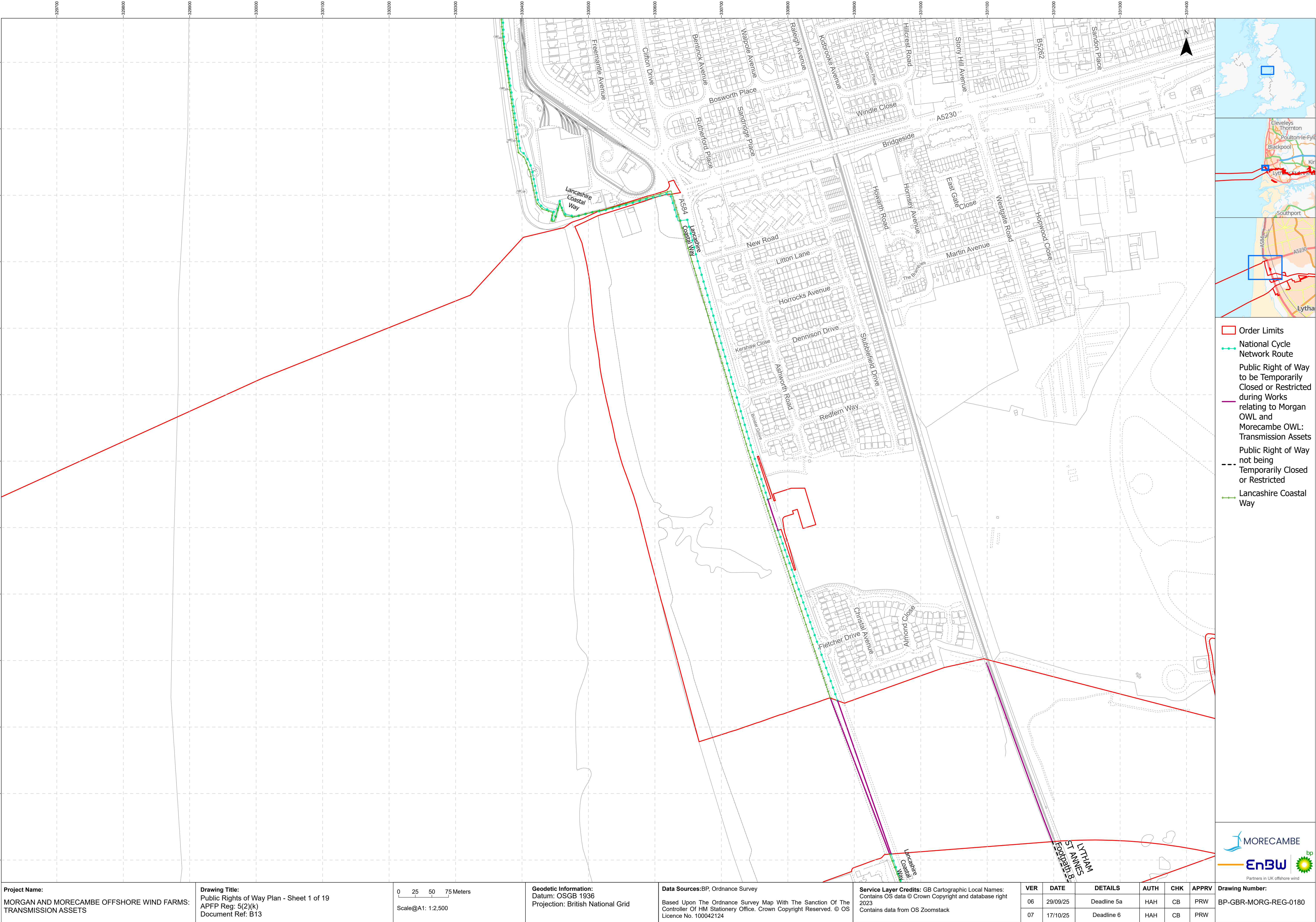


Sheet Number	Change requested by	Change Made	Reason for Change	Revision	Submission deadline
Sheets 1 to 19	The Applicants	Plans updated to reflect the following changes: <ul style="list-style-type: none"> <li>• Amendments to proposed temporary and permanent accesses at Lytham St Annes Way (B5410).</li> <li>• Removal of proposed operational access from Squires Gate Lane into Blackpool airport.</li> <li>• Reduction to order limits at Blackpool Airport, Blackpool Road Recreation Ground and to the east of the Queensway, together with the relocation of proposed construction access and the removal of operational access to the west of Queensway.</li> </ul>	Changes to application accepted by the Examining Authority on 26 September 2025.	F06	Deadline 5a
All sheets	The Applicants	Plans updated to reflect the following changes: <ul style="list-style-type: none"> <li>• Removal the access usage over the A583 overbridge on the Preston Guild Wheel cycle route.</li> </ul>	Following engagement with Lancashire County Council and Affected Party.	F07	Deadline 6









- Order Limits
- National Cycle Network Route
- Public Right of Way to be Temporarily Closed or Restricted during Works relating to Morgan OWL and Morecambe OWL: Transmission Assets
- Public Right of Way not being Temporarily Closed or Restricted
- Lancashire Coastal Way



**Project Name:**  
MORGAN AND MORECAMBE OFFSHORE WIND FARMS: TRANSMISSION ASSETS

**Drawing Title:**  
Public Rights of Way Plan - Sheet 1 of 19  
APFP Reg: 5(2)(k)  
Document Ref: B13

0 25 50 75 Meters  
Scale@A1: 1:2,500

**Geodetic Information:**  
Datum: OSGB 1936  
Projection: British National Grid

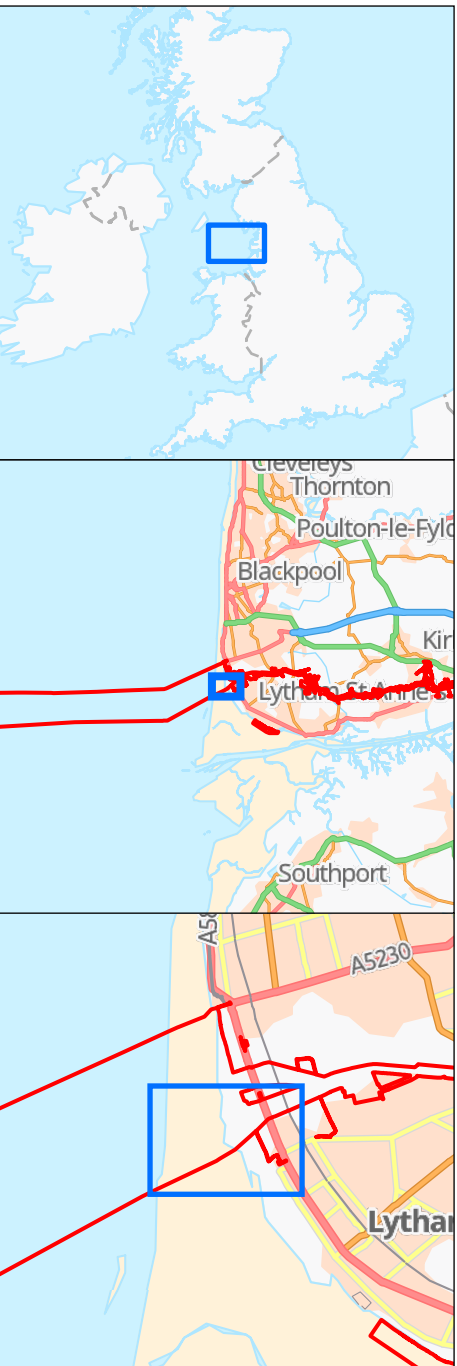
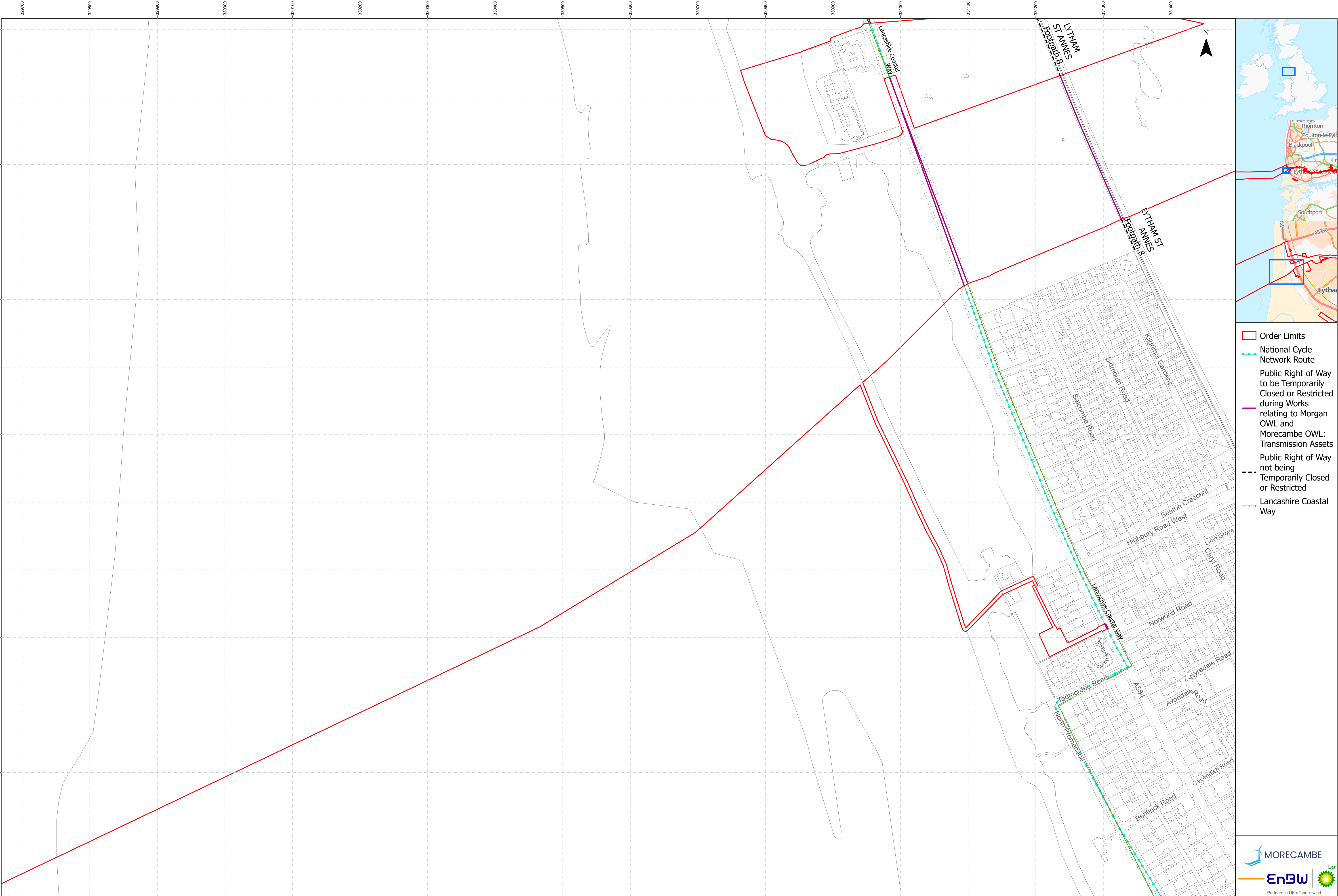
**Data Sources:**BP, Ordnance Survey  
Based Upon The Ordnance Survey Map With The Sanction Of The Controller Of HM Stationery Office. Crown Copyright Reserved. © OS Licence No. 100042124

**Service Layer Credits:** GB Cartographic Local Names: Contains OS data © Crown Copyright and database right 2023  
Contains data from OS Zoomstack

VER	DATE	DETAILS	AUTH	CHK	APPRV
06	29/09/25	Deadline 5a	HAH	CB	PRW
07	17/10/25	Deadline 6	HAH	CB	PRW

**Drawing Number:**  
BP-GBR-MORG-REG-0180



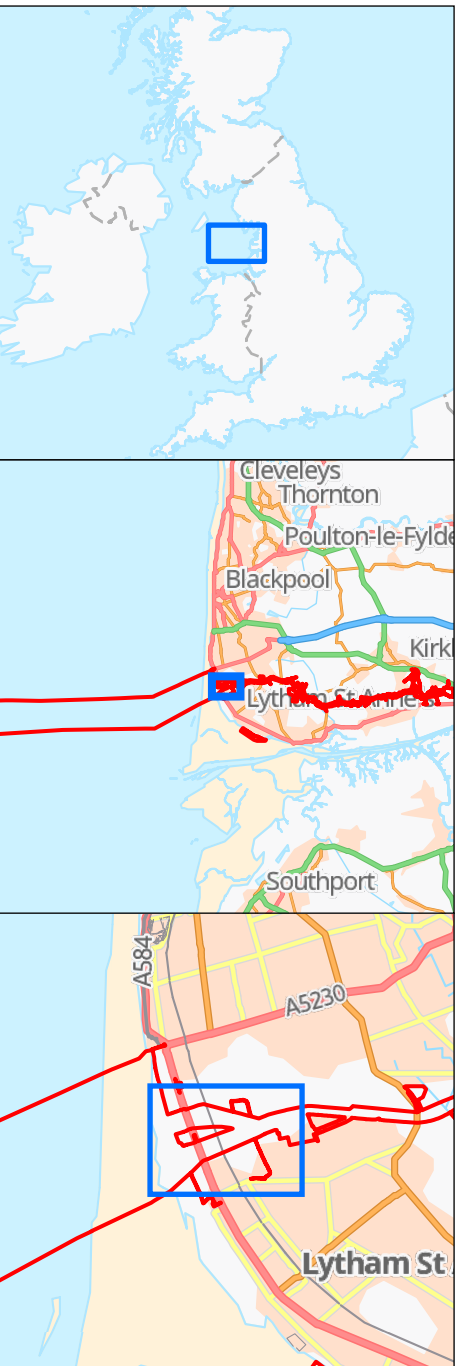
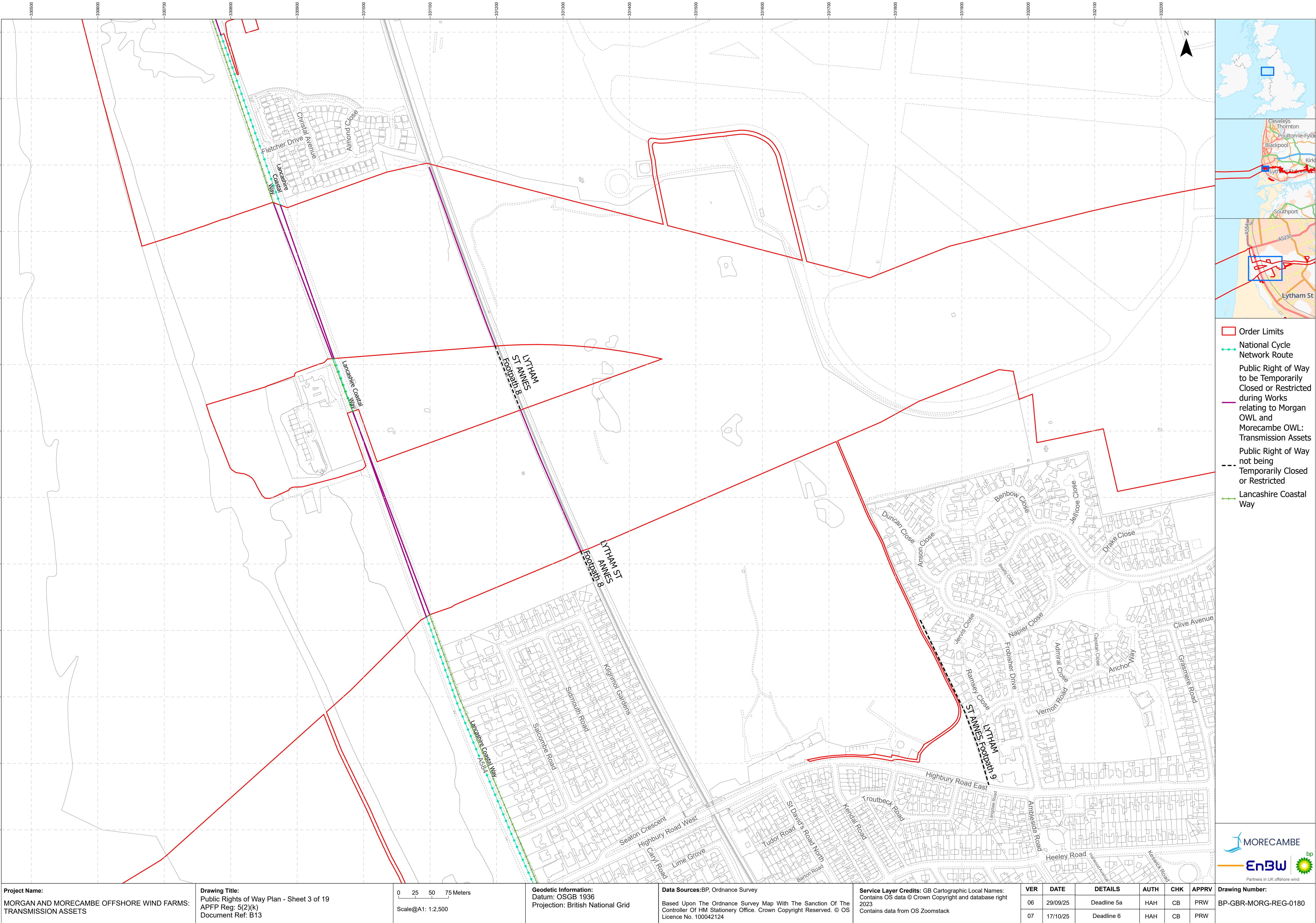


- Order Limits
- National Cycle Network Route
- Public Right of Way to be Temporarily Closed or Restricted during Works relating to Morgan OWL and Morecambe OWL: Transmission Assets
- Public Right of Way not being Temporarily Closed or Restricted
- Lancashire Coastal Way



<b>Project Name:</b> MORGAN AND MORECAMBE OFFSHORE WIND FARMS: TRANSMISSION ASSETS	<b>Drawing Title:</b> Public Rights of Way Plan - Sheet 2 of 19 APFP Reg: 5(2)(k) Document Ref: B13	 Scale@A1: 1:2,500	<b>Geodetic Information:</b> Datum: OSGB 1936 Projection: British National Grid	<b>Data Sources:</b> BP, Ordnance Survey  Based Upon The Ordnance Survey Map With The Sanction Of The Controller Of HM Stationery Office. Crown Copyright Reserved. © OS Licence No. 100042124	<b>Service Layer Credits:</b> GB Cartographic Local Names: Contains OS data © Crown Copyright and database right 2023 Contains data from OS Zoomstack	VER	DATE	DETAILS	AUTH	CHK	APPRV	<b>Drawing Number:</b> BP-GBR-MORG-REG-0180
						06	29/09/25	Deadline 5a	HAH	CB	PRW	
						07	17/10/25	Deadline 6	HAH	CB	PRW	





- Order Limits
- - - National Cycle Network Route
- Public Right of Way to be Temporarily Closed or Restricted during Works relating to Morgan OWL and Morecambe OWL: Transmission Assets
- - - Public Right of Way not being Temporarily Closed or Restricted
- - - Lancashire Coastal Way



**Project Name:**  
MORGAN AND MORECAMBE OFFSHORE WIND FARMS:  
TRANSMISSION ASSETS

**Drawing Title:**  
Public Rights of Way Plan - Sheet 3 of 19  
APFP Reg: 5(2)(k)  
Document Ref: B13

0 25 50 75 Meters  
Scale@A1: 1:2,500

**Geodetic Information:**  
Datum: OSGB 1936  
Projection: British National Grid

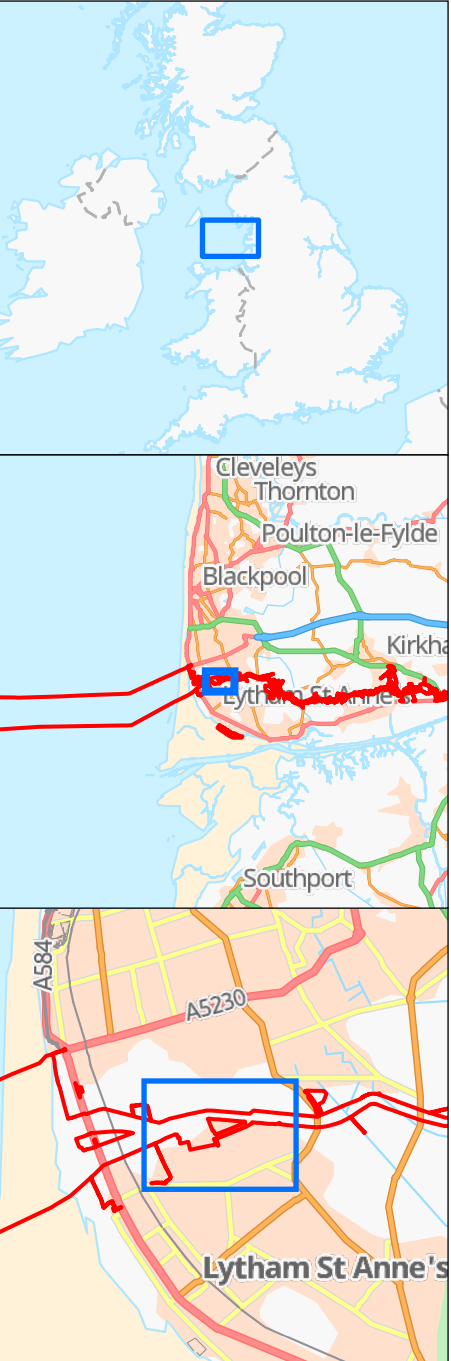
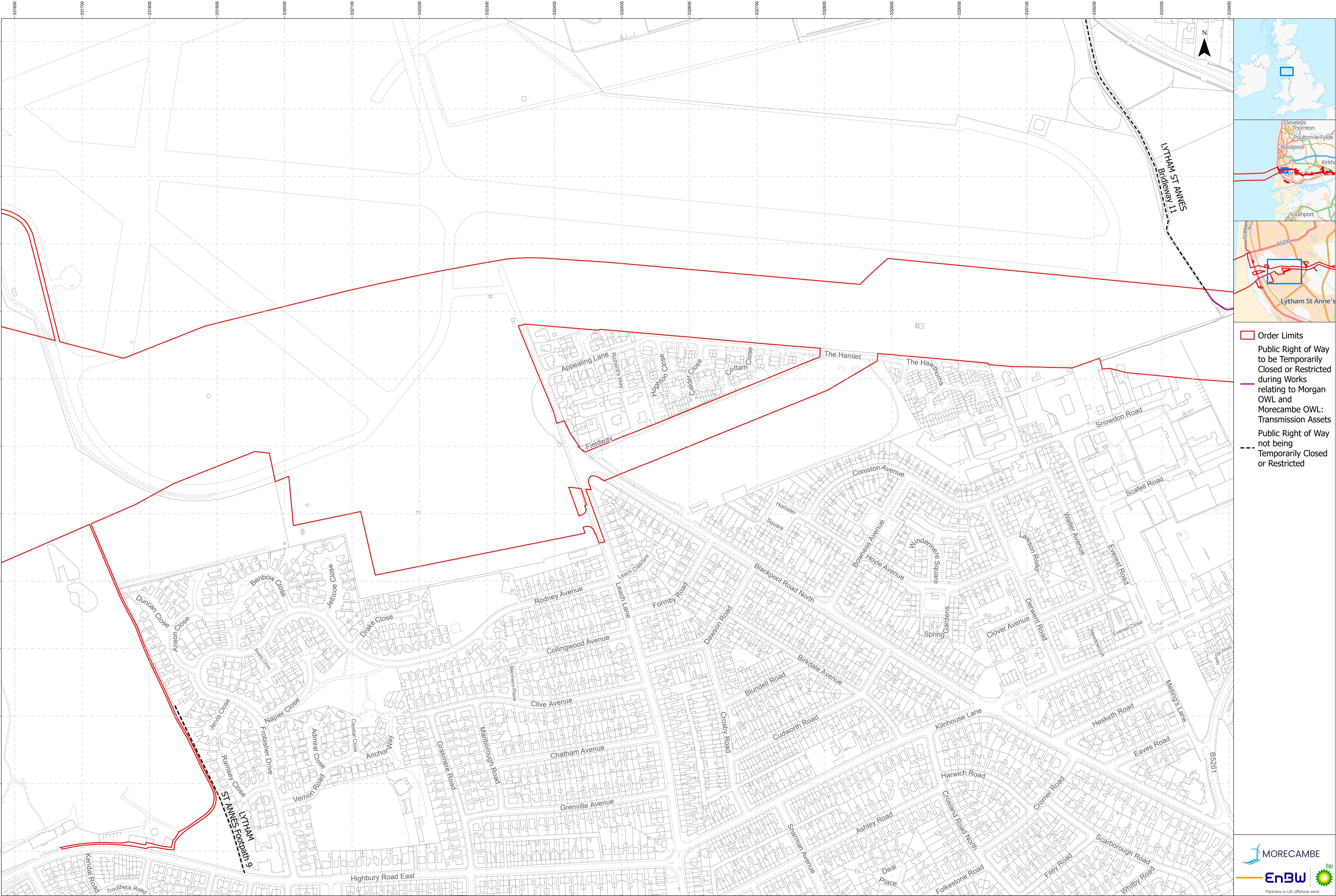
**Data Sources:**BP, Ordnance Survey  
Based Upon The Ordnance Survey Map With The Sanction Of The Controller Of HM Stationery Office. Crown Copyright Reserved. © OS Licence No. 100042124

**Service Layer Credits:** GB Cartographic Local Names:  
Contains OS data © Crown Copyright and database right 2023  
Contains data from OS Zoomstack

VER	DATE	DETAILS	AUTH	CHK	APPRV
06	29/09/25	Deadline 5a	HAH	CB	PRW
07	17/10/25	Deadline 6	HAH	CB	PRW

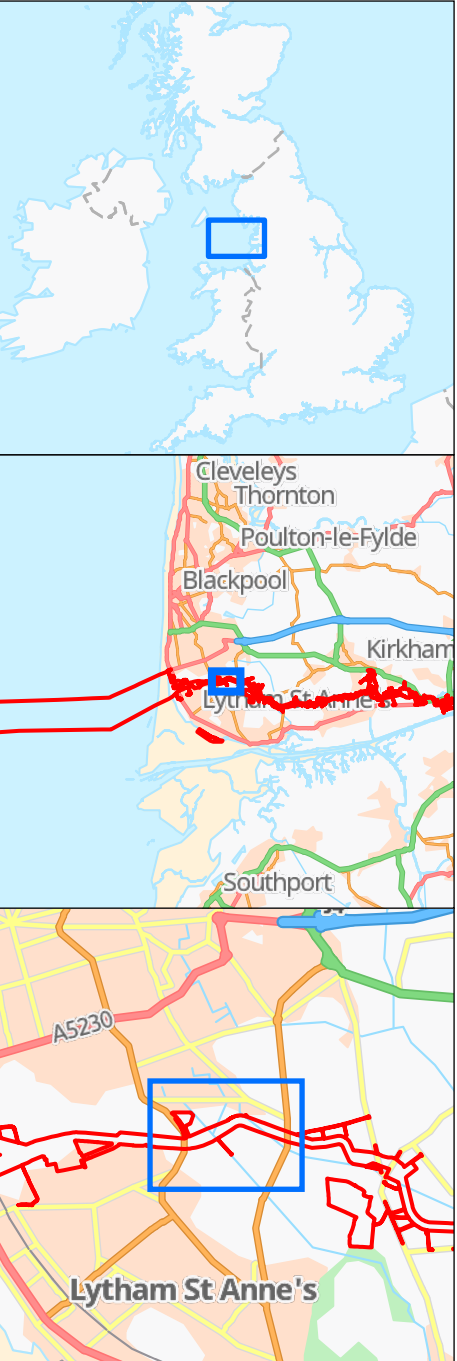
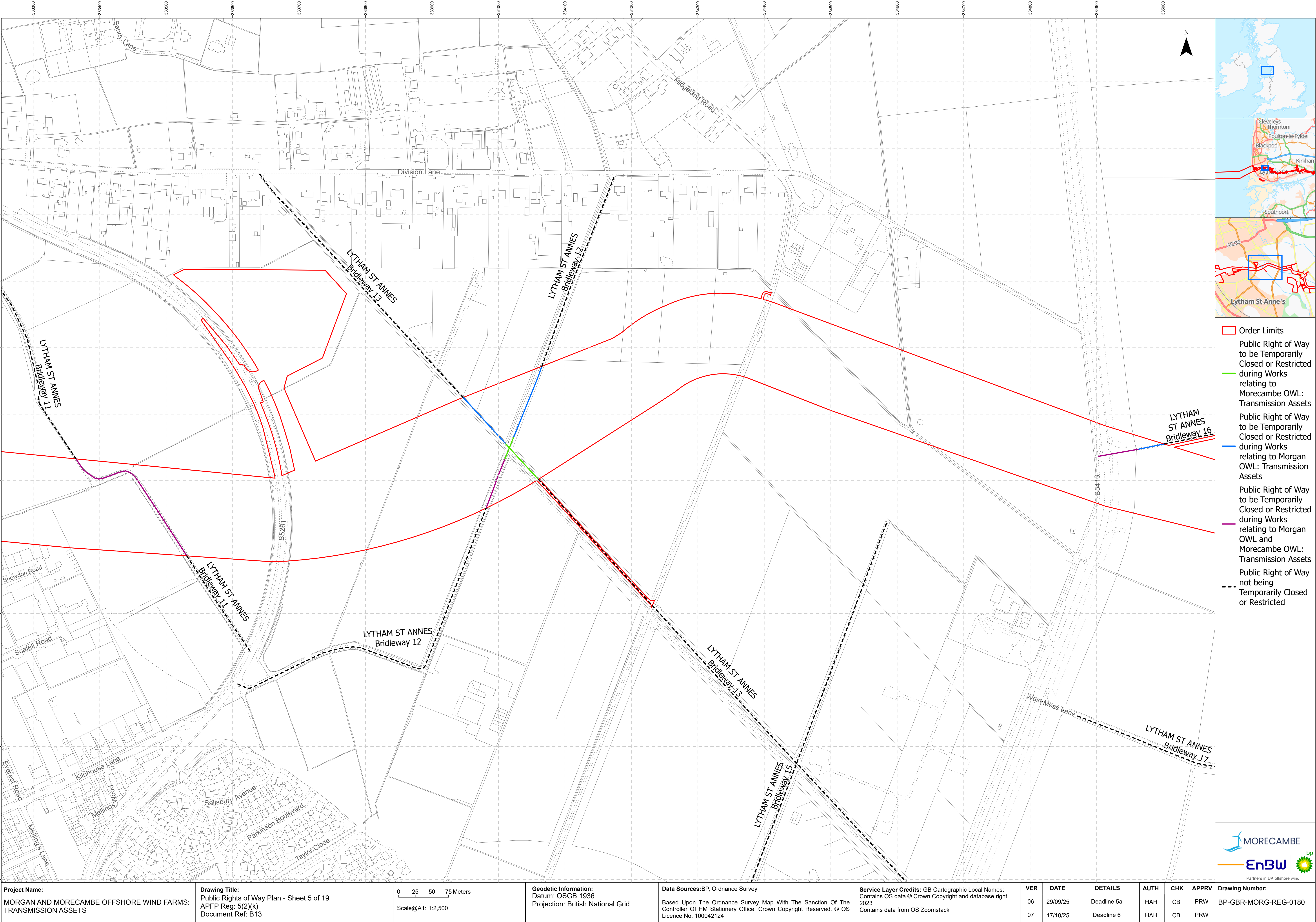
**Drawing Number:**  
BP-GBR-MORG-REG-0180





- Order Limits
- Public Right of Way to be Temporarily Closed or Restricted during Works relating to Morgan OWL and Morecambe OWL: Transmission Assets
- Public Right of Way not being Temporarily Closed or Restricted





- Order Limits
- Public Right of Way to be Temporarily Closed or Restricted during Works relating to Morecambe OWL: Transmission Assets
- Public Right of Way to be Temporarily Closed or Restricted during Works relating to Morgan OWL: Transmission Assets
- Public Right of Way to be Temporarily Closed or Restricted during Works relating to Morgan OWL and Morecambe OWL: Transmission Assets
- Public Right of Way not being Temporarily Closed or Restricted



**Project Name:**  
MORGAN AND MORECAMBE OFFSHORE WIND FARMS:  
TRANSMISSION ASSETS

**Drawing Title:**  
Public Rights of Way Plan - Sheet 5 of 19  
APFP Reg: 5(2)(k)  
Document Ref: B13

0 25 50 75 Meters  
Scale@A1: 1:2,500

**Geodetic Information:**  
Datum: OSGB 1936  
Projection: British National Grid

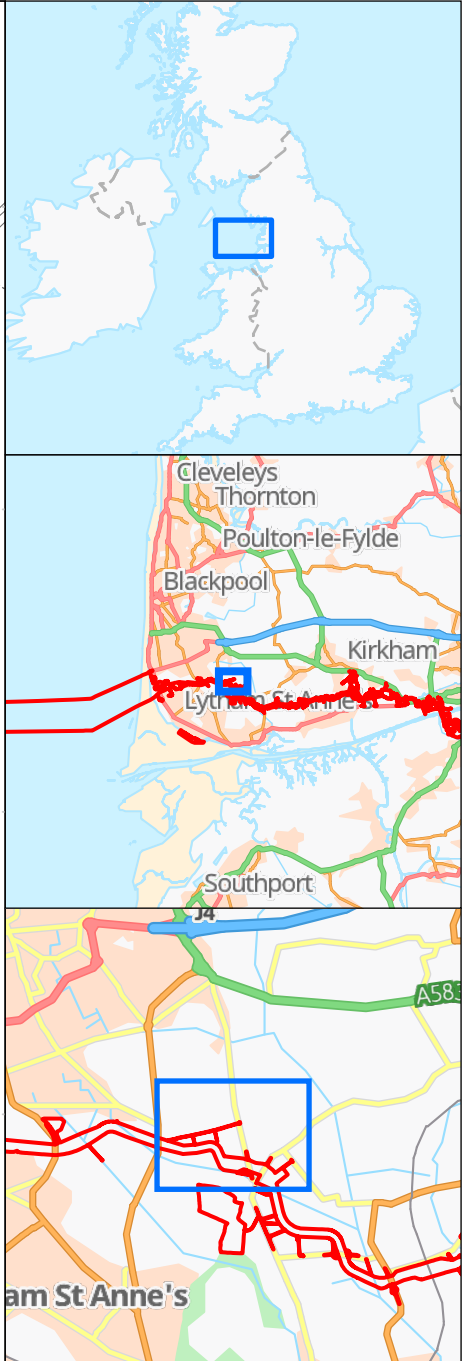
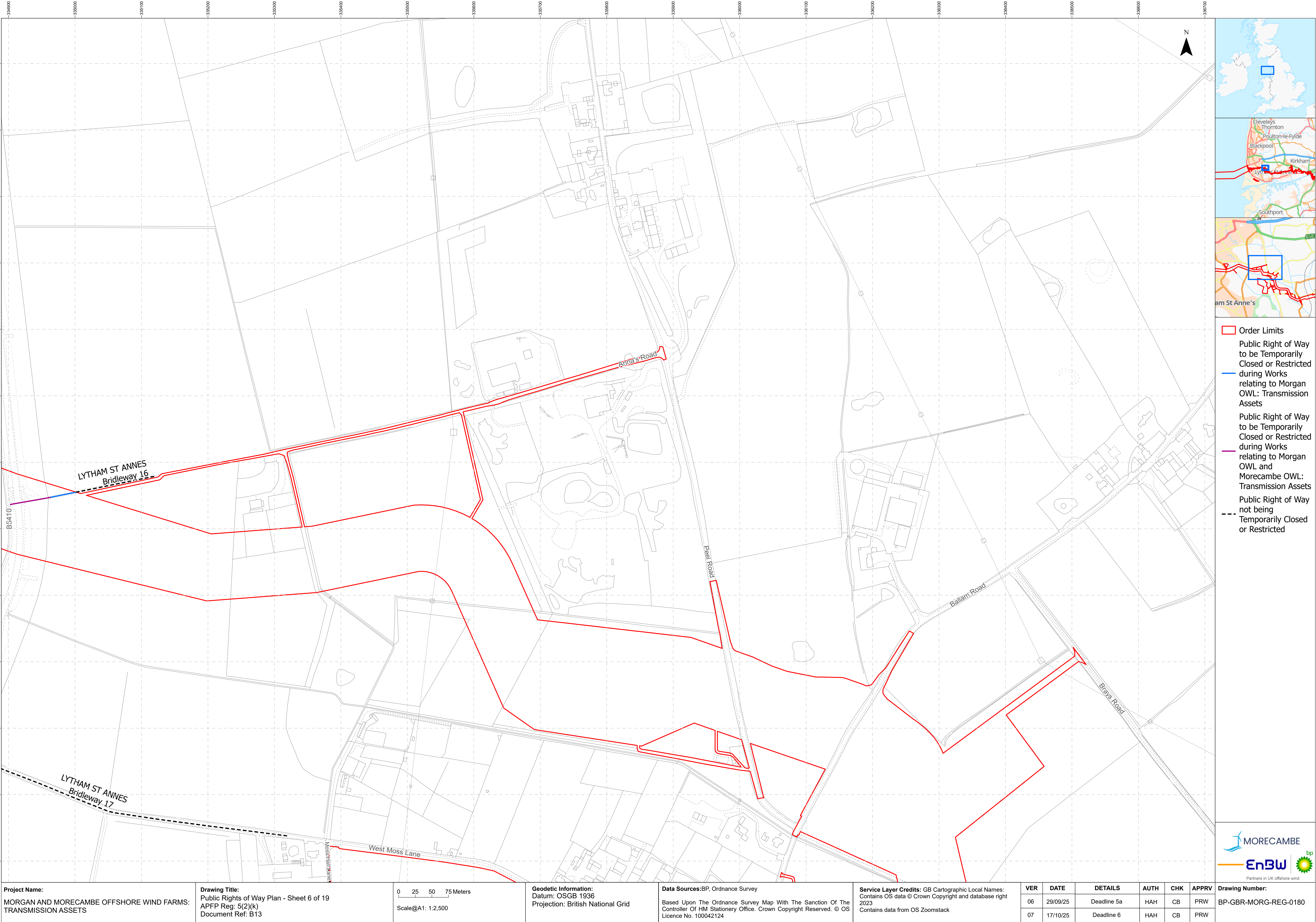
**Data Sources:**BP, Ordnance Survey  
Based Upon The Ordnance Survey Map With The Sanction Of The  
Controller Of HM Stationary Office. Crown Copyright Reserved. © OS  
Licence No. 100042124

**Service Layer Credits:** GB Cartographic Local Names:  
Contains OS data © Crown Copyright and database right  
2023  
Contains data from OS Zoomstack

VER	DATE	DETAILS	AUTH	CHK	APPRV
06	29/09/25	Deadline 5a	HAH	CB	PRW
07	17/10/25	Deadline 6	HAH	CB	PRW

**Drawing Number:**  
BP-GBR-MORG-REG-0180





Order Limits

Public Right of Way  
to be Temporarily  
Closed or Restricted  
during Works  
relating to Morgan  
OWL: Transmission  
Assets

Public Right of Way  
to be Temporarily  
Closed or Restricted  
during Works  
relating to Morgan  
OWL and  
Morecambe OWL:  
Transmission Assets

Public Right of Way  
not being  
Temporarily Closed  
or Restricted



**Project Name:**  
MORGAN AND MORECAMBE OFFSHORE WIND FARMS:  
TRANSMISSION ASSETS

**Drawing Title:**  
Public Rights of Way Plan - Sheet 6 of 19  
APFP Reg: 5(2)(k)  
Document Ref: B13

0 25 50 75 Meters  
Scale@A1: 1:2,500

**Geodetic Information:**  
Datum: OSGB 1936  
Projection: British National Grid

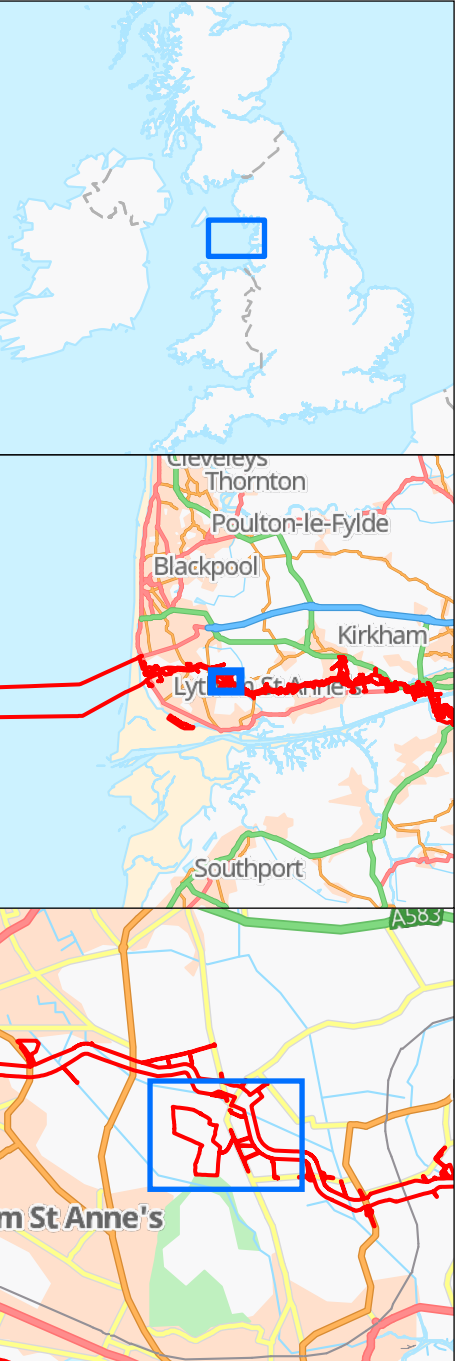
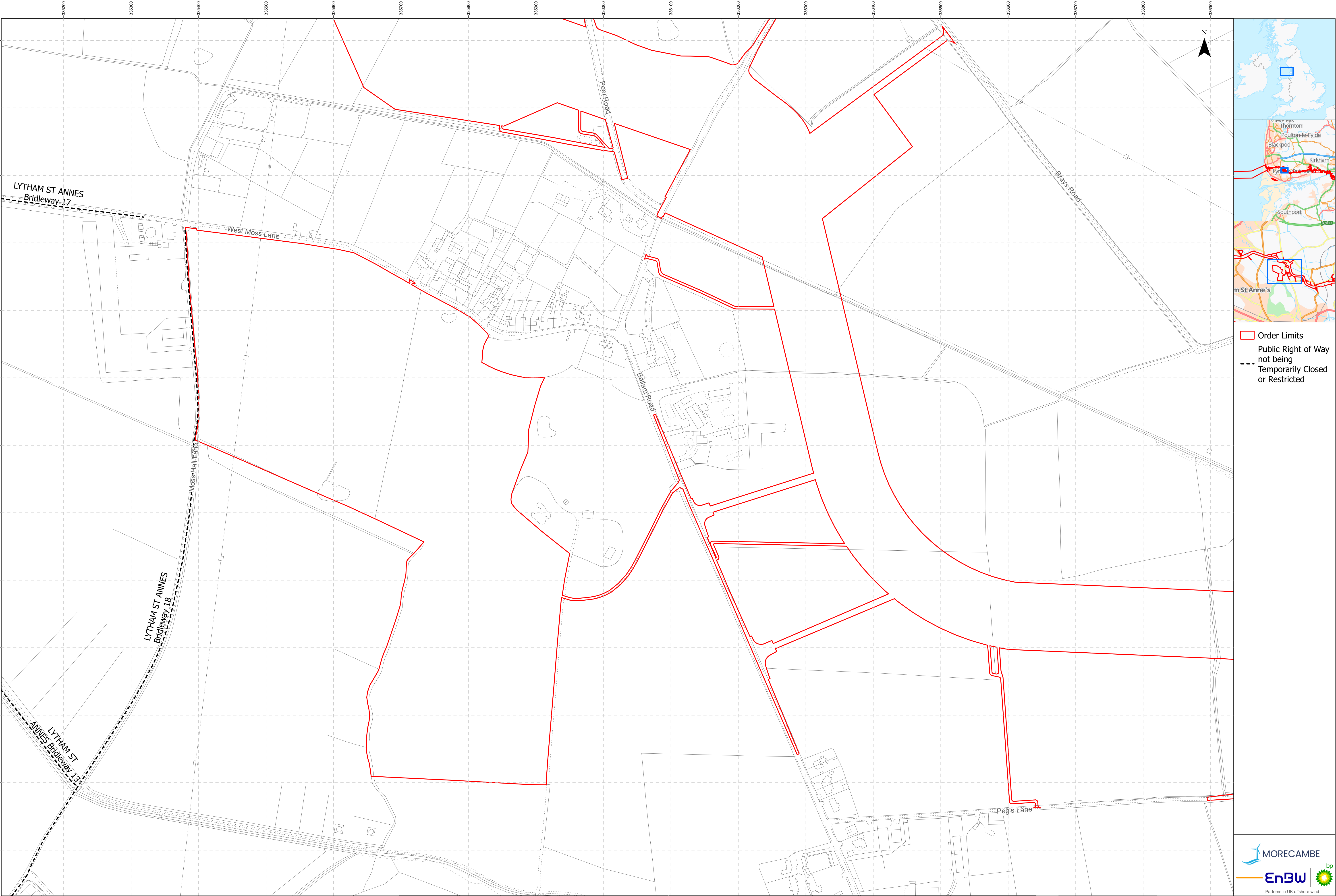
**Data Sources:**BP, Ordnance Survey  
Based Upon The Ordnance Survey Map With The Sanction Of The  
Controller Of HM Stationery Office. Crown Copyright Reserved. © OS  
Licence No. 100042124

**Service Layer Credits:** GB Cartographic Local Names:  
Contains OS data © Crown Copyright and database right  
2023  
Contains data from OS Zoomstack

VER	DATE	DETAILS	AUTH	CHK	APPRV
06	29/09/25	Deadline 5a	HAH	CB	PRW
07	17/10/25	Deadline 6	HAH	CB	PRW

**Drawing Number:**  
BP-GBR-MORG-REG-0180





- Order Limits
- Public Right of Way not being Temporarily Closed or Restricted



**Project Name:**  
MORGAN AND MORECAMBE OFFSHORE WIND FARMS:  
TRANSMISSION ASSETS

**Drawing Title:**  
Public Rights of Way Plan - Sheet 7 of 19  
APFP Reg: 5(2)(k)  
Document Ref: B13

0 25 50 75 Meters  
Scale@A1: 1:2,500

**Geodetic Information:**  
Datum: OSGB 1936  
Projection: British National Grid

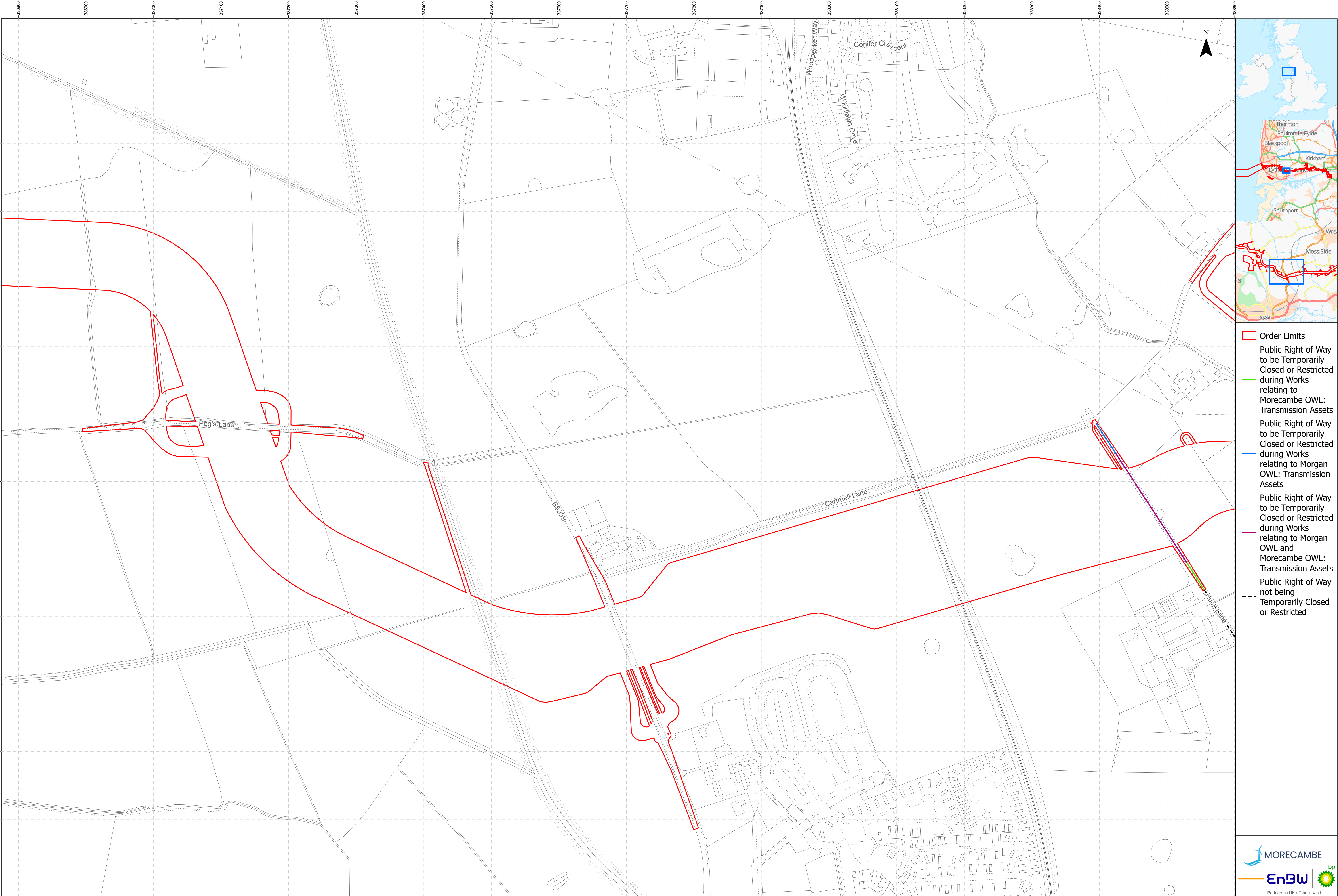
**Data Sources:**BP, Ordnance Survey  
Based Upon The Ordnance Survey Map With The Sanction Of The  
Controller Of HM Stationery Office. Crown Copyright Reserved. © OS  
Licence No. 100042124

**Service Layer Credits:** GB Cartographic Local Names:  
Contains OS data © Crown Copyright and database right  
2023  
Contains data from OS Zoomstack

VER	DATE	DETAILS	AUTH	CHK	APPRV
06	29/09/25	Deadline 5a	HAH	CB	PRW
07	17/10/25	Deadline 6	HAH	CB	PRW

**Drawing Number:**  
BP-GBR-MORG-REG-0180





- Order Limits
- Public Right of Way to be Temporarily Closed or Restricted during Works relating to Morecambe OWL: Transmission Assets
- Public Right of Way to be Temporarily Closed or Restricted during Works relating to Morgan OWL: Transmission Assets
- Public Right of Way to be Temporarily Closed or Restricted during Works relating to Morgan OWL and Morecambe OWL: Transmission Assets
- Public Right of Way not being Temporarily Closed or Restricted



**Project Name:**  
MORGAN AND MORECAMBE OFFSHORE WIND FARMS:  
TRANSMISSION ASSETS

**Drawing Title:**  
Public Rights of Way Plan - Sheet 8 of 19  
APFP Reg: 5(2)(k)  
Document Ref: B13

0 25 50 75 Meters  
Scale@A1: 1:2,500

**Geodetic Information:**  
Datum: OSGB 1936  
Projection: British National Grid

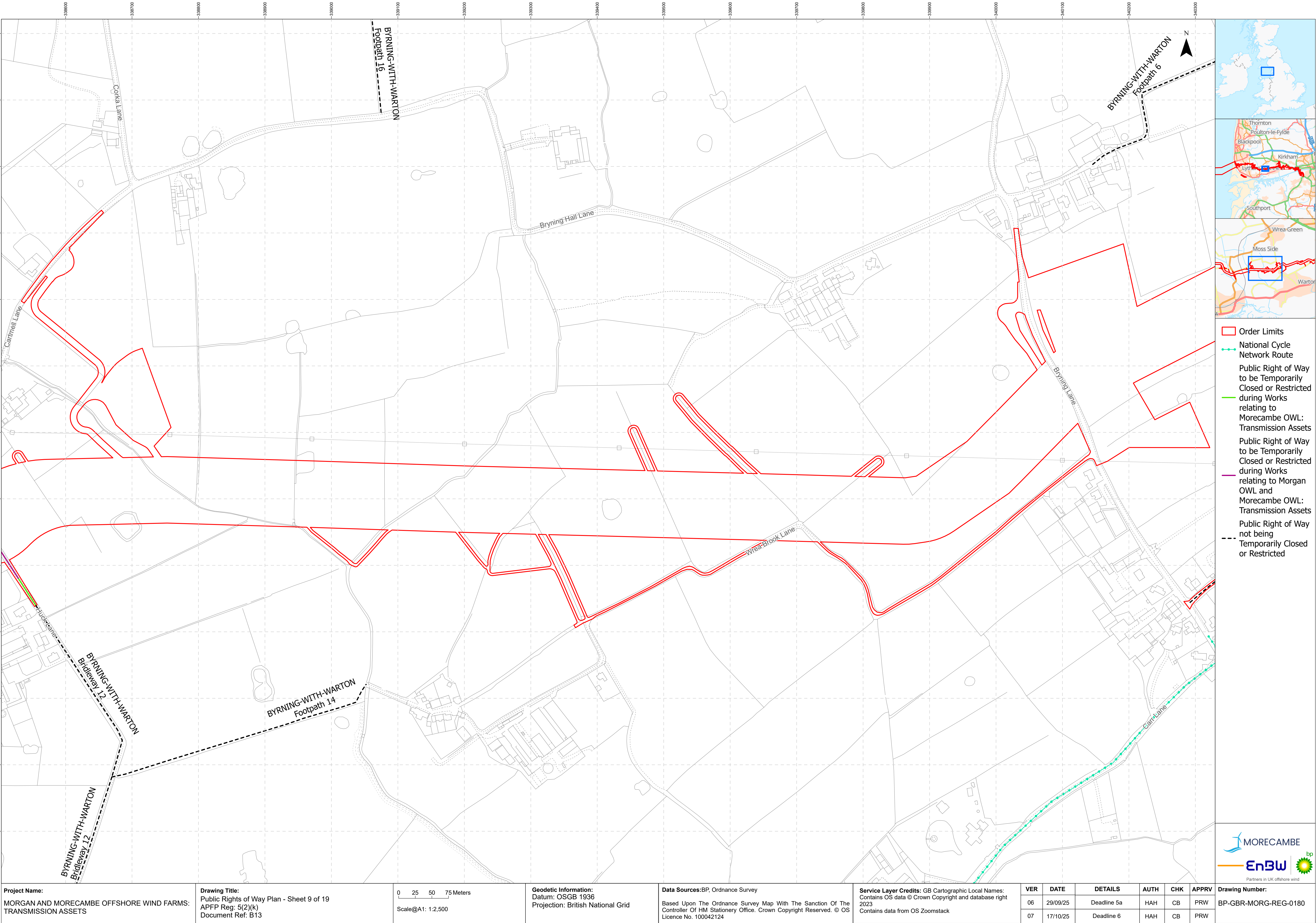
**Data Sources:**BP, Ordnance Survey  
Based Upon The Ordnance Survey Map With The Sanction Of The  
Controller Of HM Stationery Office. Crown Copyright Reserved. © OS  
Licence No. 100042124

**Service Layer Credits:** GB Cartographic Local Names:  
Contains OS data © Crown Copyright and database right  
2023  
Contains data from OS Zoomstack

VER	DATE	DETAILS	AUTH	CHK	APPRV
06	29/09/25	Deadline 5a	HAH	CB	PRW
07	17/10/25	Deadline 6	HAH	CB	PRW

**Drawing Number:**  
BP-GBR-MORG-REG-0180





- Order Limits
- National Cycle Network Route
- Public Right of Way to be Temporarily Closed or Restricted during Works relating to Morecambe OWL: Transmission Assets
- Public Right of Way to be Temporarily Closed or Restricted during Works relating to Morgan OWL and Morecambe OWL: Transmission Assets
- Public Right of Way not being Temporarily Closed or Restricted



**Project Name:**  
MORGAN AND MORECAMBE OFFSHORE WIND FARMS:  
TRANSMISSION ASSETS

**Drawing Title:**  
Public Rights of Way Plan - Sheet 9 of 19  
APFP Reg: 5(2)(k)  
Document Ref: B13

0 25 50 75 Meters  
Scale@A1: 1:2,500

**Geodetic Information:**  
Datum: OSGB 1936  
Projection: British National Grid

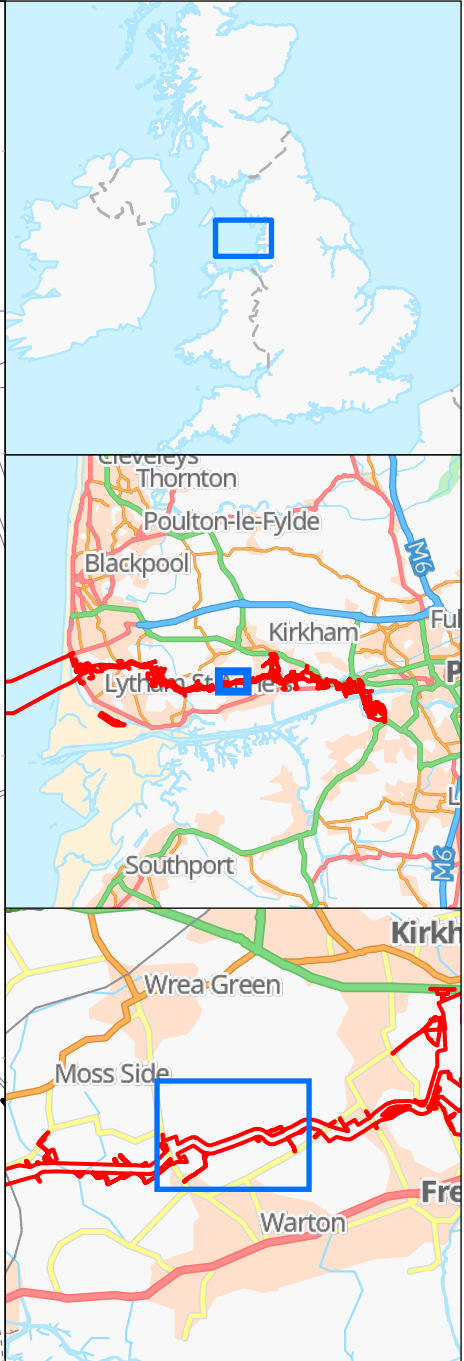
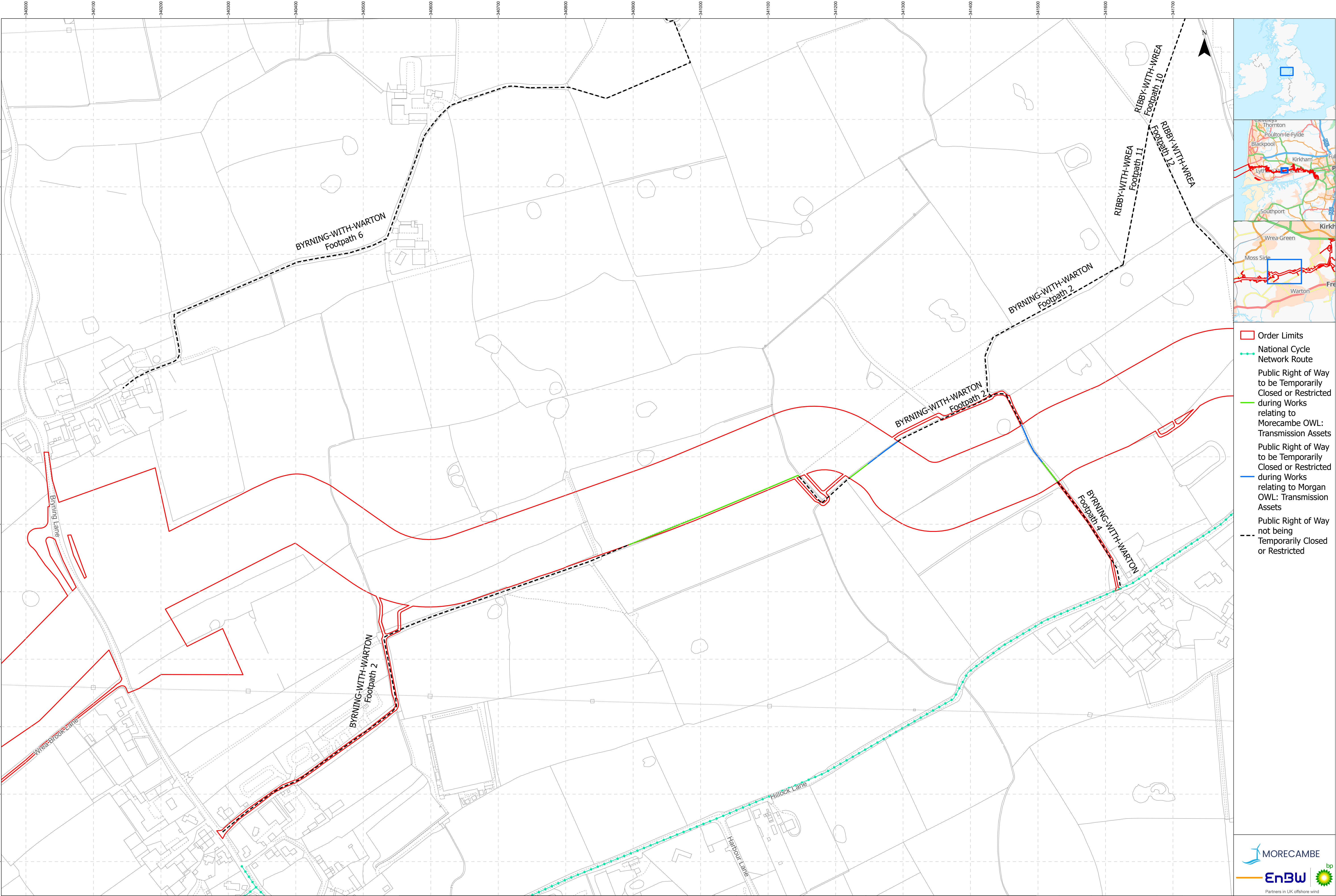
**Data Sources:**BP, Ordnance Survey  
Based Upon The Ordnance Survey Map With The Sanction Of The Controller Of HM Stationery Office. Crown Copyright Reserved. © OS Licence No. 100042124

**Service Layer Credits:** GB Cartographic Local Names:  
Contains OS data © Crown Copyright and database right 2023  
Contains data from OS Zoomstack

VER	DATE	DETAILS	AUTH	CHK	APPRV
06	29/09/25	Deadline 5a	HAH	CB	PRW
07	17/10/25	Deadline 6	HAH	CB	PRW

**Drawing Number:**  
BP-GBR-MORG-REG-0180



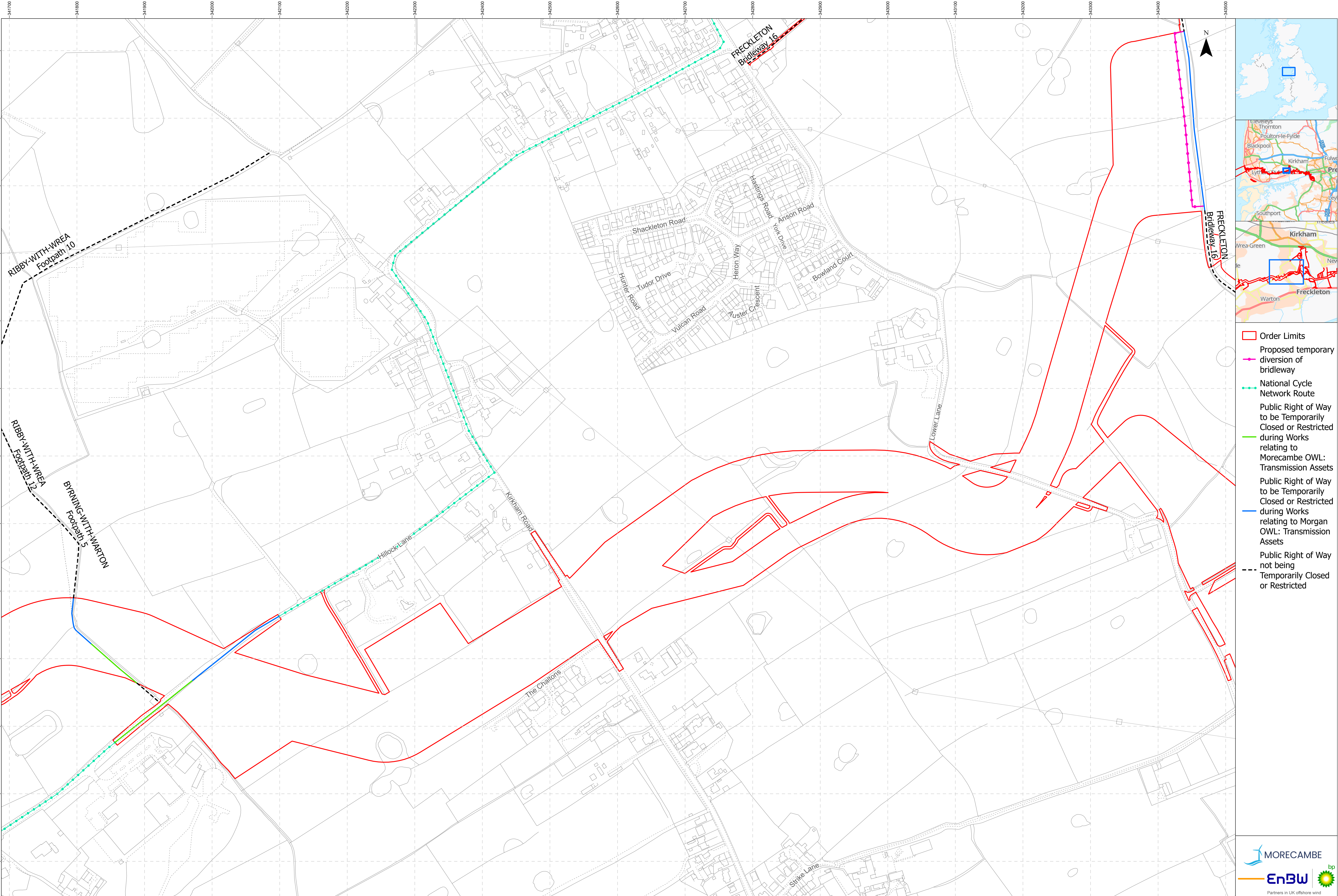


- Order Limits
- National Cycle Network Route
- Public Right of Way to be Temporarily Closed or Restricted during Works relating to Morecambe OWL: Transmission Assets
- Public Right of Way to be Temporarily Closed or Restricted during Works relating to Morgan OWL: Transmission Assets
- Public Right of Way not being Temporarily Closed or Restricted

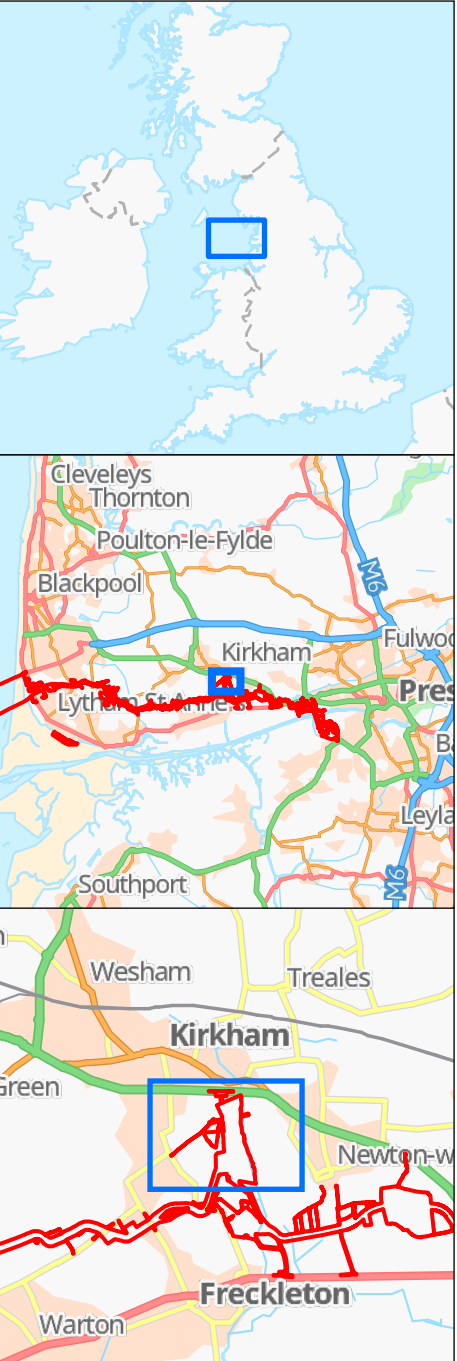
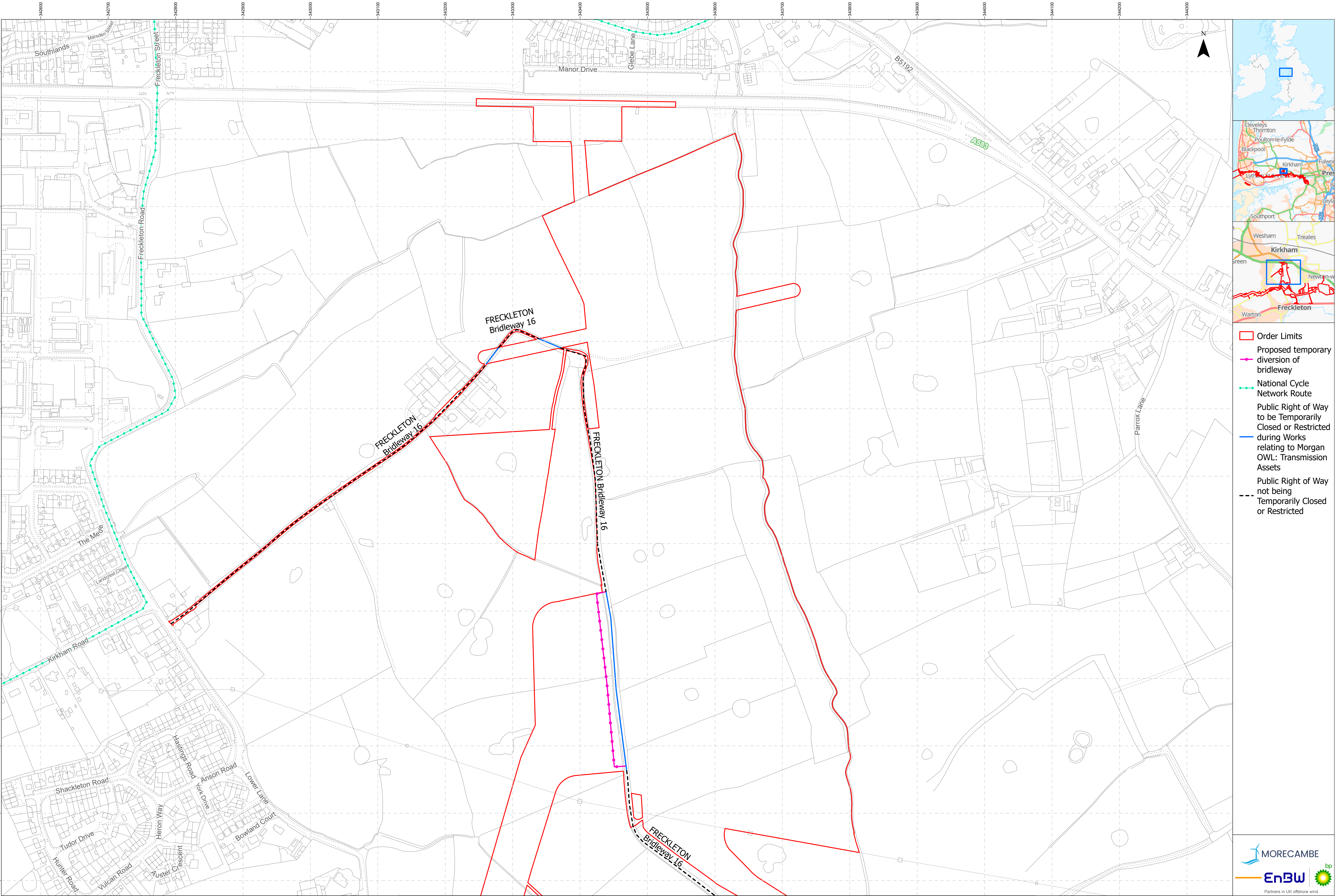


<b>Project Name:</b> MORGAN AND MORECAMBE OFFSHORE WIND FARMS: TRANSMISSION ASSETS		<b>Drawing Title:</b> Public Rights of Way Plan - Sheet 10 of 19 APFP Reg: 5(2)(k) Document Ref: B13		0 25 50 75 Meters Scale@A1: 1:2,500		<b>Geodetic Information:</b> Datum: OSGB 1936 Projection: British National Grid		<b>Data Sources:</b> BP, Ordnance Survey Based Upon The Ordnance Survey Map With The Sanction Of The Controller Of HM Stationery Office. Crown Copyright Reserved. © OS Licence No. 100042124		<b>Service Layer Credits:</b> GB Cartographic Local Names: Contains OS data © Crown Copyright and database right 2023 Contains data from OS Zoomstack		<b>VER</b>	<b>DATE</b>	<b>DETAILS</b>	<b>AUTH</b>	<b>CHK</b>	<b>APPRV</b>	<b>Drawing Number:</b> BP-GBR-MORG-REG-0180
												06	29/09/25	Deadline 5a	HAH	CB	PRW	
												07	17/10/25	Deadline 6	HAH	CB	PRW	







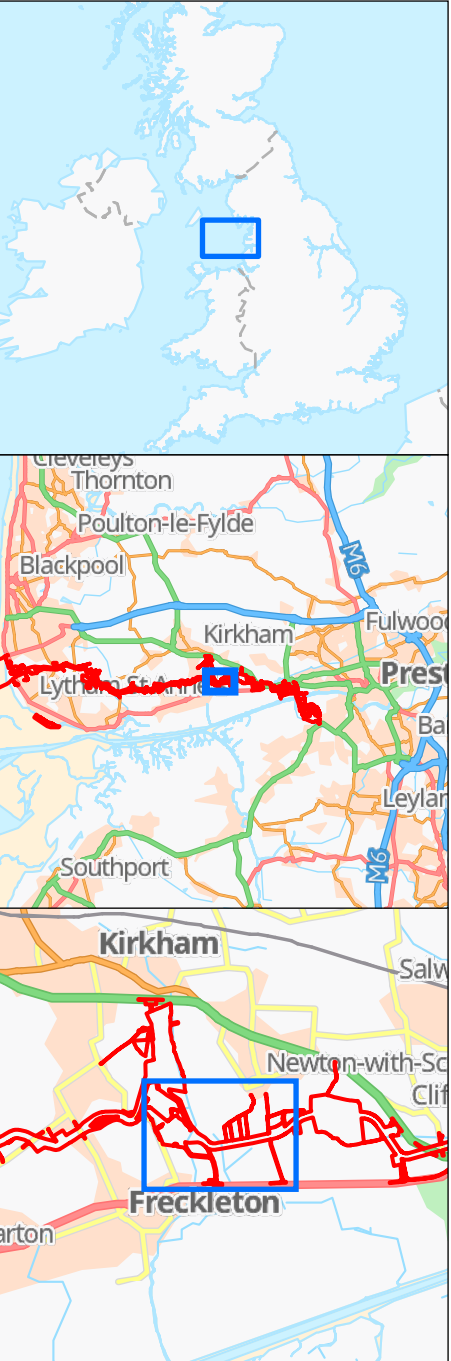
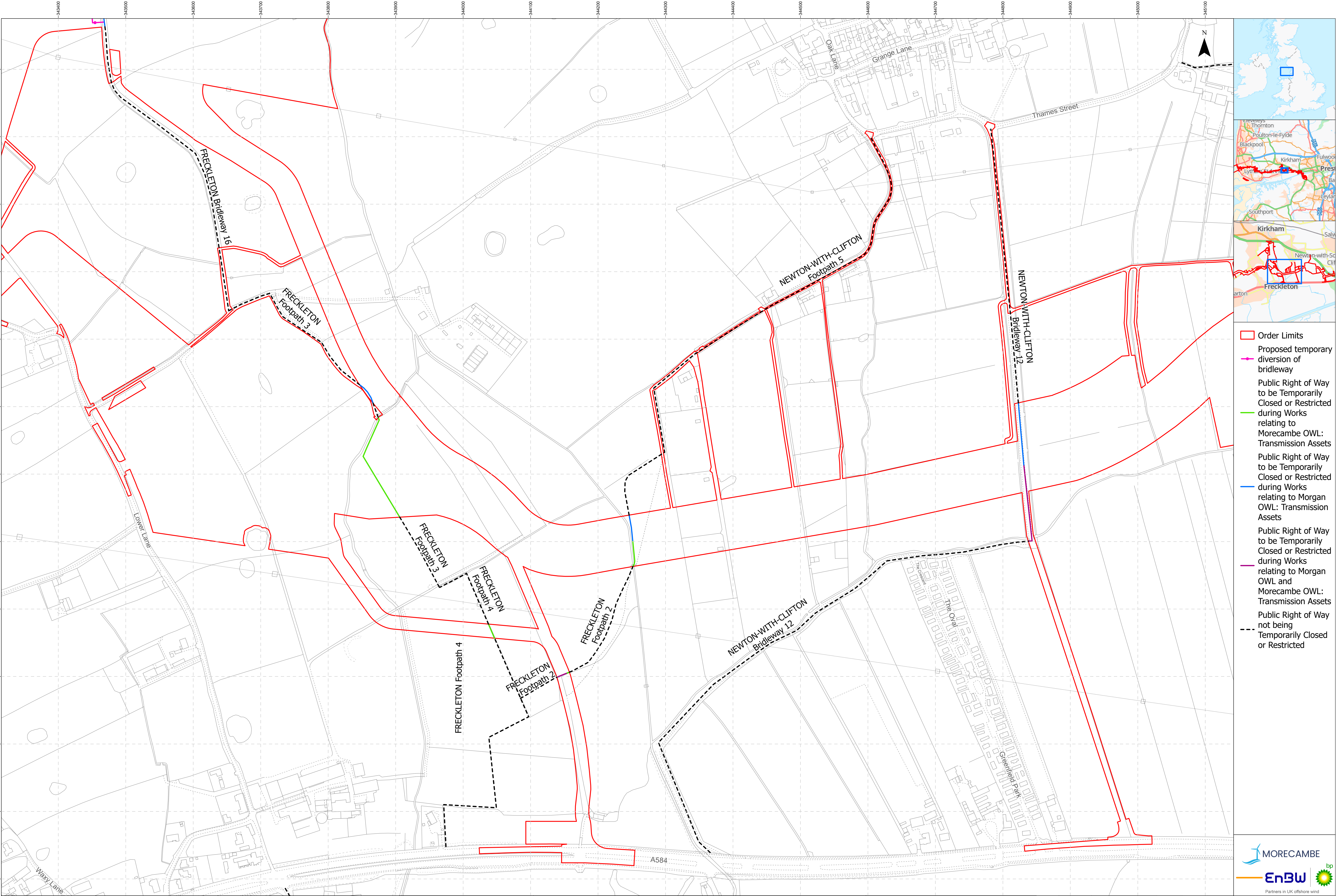


- Order Limits
- Proposed temporary diversion of bridleway
- National Cycle Network Route
- Public Right of Way to be Temporarily Closed or Restricted during Works relating to Morgan OWL: Transmission Assets
- Public Right of Way not being Temporarily Closed or Restricted



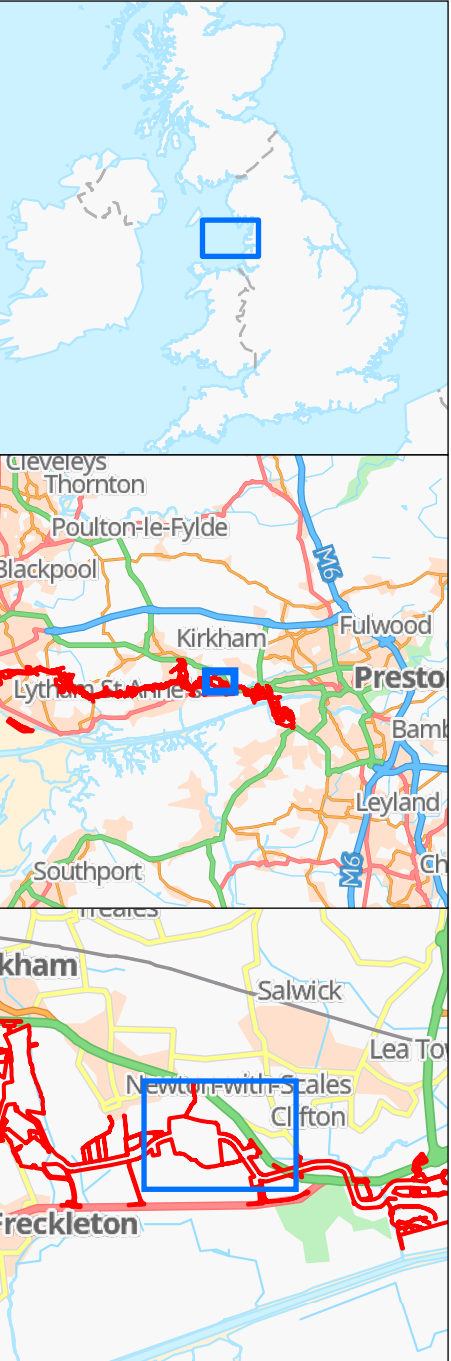
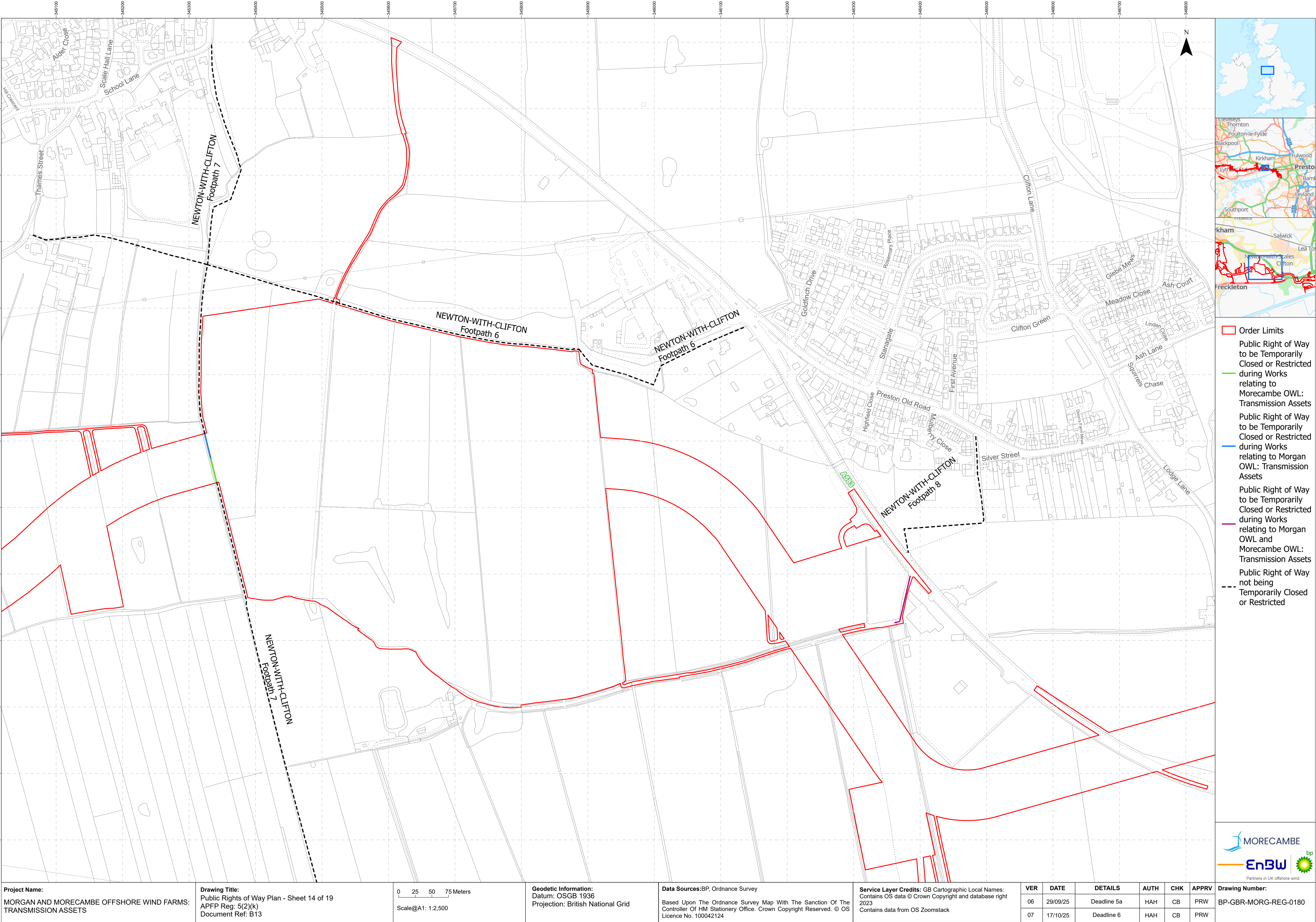
Project Name: MORGAN AND MORECAMBE OFFSHORE WIND FARMS: TRANSMISSION ASSETS	Drawing Title: Public Rights of Way Plan - Sheet 12 of 19 APFP Reg: 5(2)(k) Document Ref: B13	0 25 50 75 Meters Scale@A1: 1:2,500	Geodetic Information: Datum: OSGB 1936 Projection: British National Grid	Data Sources:BP, Ordnance Survey Based Upon The Ordnance Survey Map With The Sanction Of The Controller Of HM Stationary Office. Crown Copyright Reserved. © OS Licence No. 100042124	Service Layer Credits: GB Cartographic Local Names: Contains OS data © Crown Copyright and database right 2023 Contains data from OS Zoomstack	VER	DATE	DETAILS	AUTH	CHK	APPRV	Drawing Number: BP-GBR-MORG-REG-0180
						06	29/09/25	Deadline 5a	HAH	CB	PRW	
						07	17/10/25	Deadline 6	HAH	CB	PRW	





- Order Limits
- Proposed temporary diversion of bridleway
- Public Right of Way to be Temporarily Closed or Restricted during Works relating to Morecambe OWL: Transmission Assets
- Public Right of Way to be Temporarily Closed or Restricted during Works relating to Morgan OWL: Transmission Assets
- Public Right of Way to be Temporarily Closed or Restricted during Works relating to Morgan OWL and Morecambe OWL: Transmission Assets
- Public Right of Way not being
- Temporarily Closed or Restricted



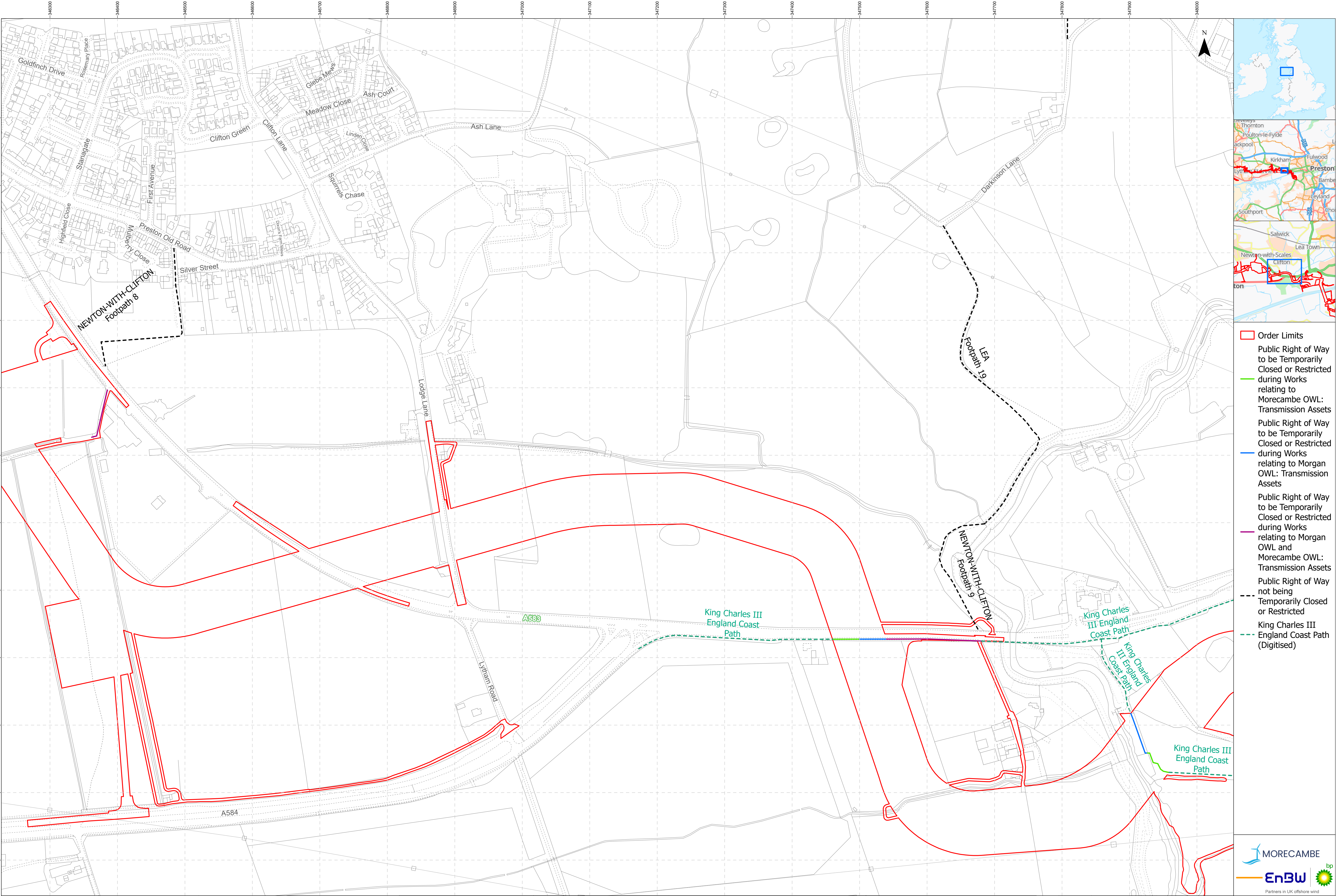


- Order Limits
- Public Right of Way to be Temporarily Closed or Restricted during Works relating to Morecambe OWL: Transmission Assets
- Public Right of Way to be Temporarily Closed or Restricted during Works relating to Morgan OWL: Transmission Assets
- Public Right of Way to be Temporarily Closed or Restricted during Works relating to Morgan OWL and Morecambe OWL: Transmission Assets
- Public Right of Way not being Temporarily Closed or Restricted



Project Name: MORGAN AND MORECAMBE OFFSHORE WIND FARMS: TRANSMISSION ASSETS	Drawing Title: Public Rights of Way Plan - Sheet 14 of 19 APFP Reg: 5(2)(k) Document Ref: B13	0 25 50 75 Meters Scale@A1: 1:2,500	Geodetic Information: Datum: OSGB 1936 Projection: British National Grid	Data Sources:BP, Ordnance Survey Based Upon The Ordnance Survey Map With The Sanction Of The Controller Of HM Stationery Office. Crown Copyright Reserved. © OS Licence No. 100042124	Service Layer Credits: GB Cartographic Local Names: Contains OS data © Crown Copyright and database right 2023 Contains data from OS Zoomstack	VER	DATE	DETAILS	AUTH	CHK	APPRV	Drawing Number: BP-GBR-MORG-REG-0180
						06	29/09/25	Deadline 5a	HAH	CB	PRW	
						07	17/10/25	Deadline 6	HAH	CB	PRW	



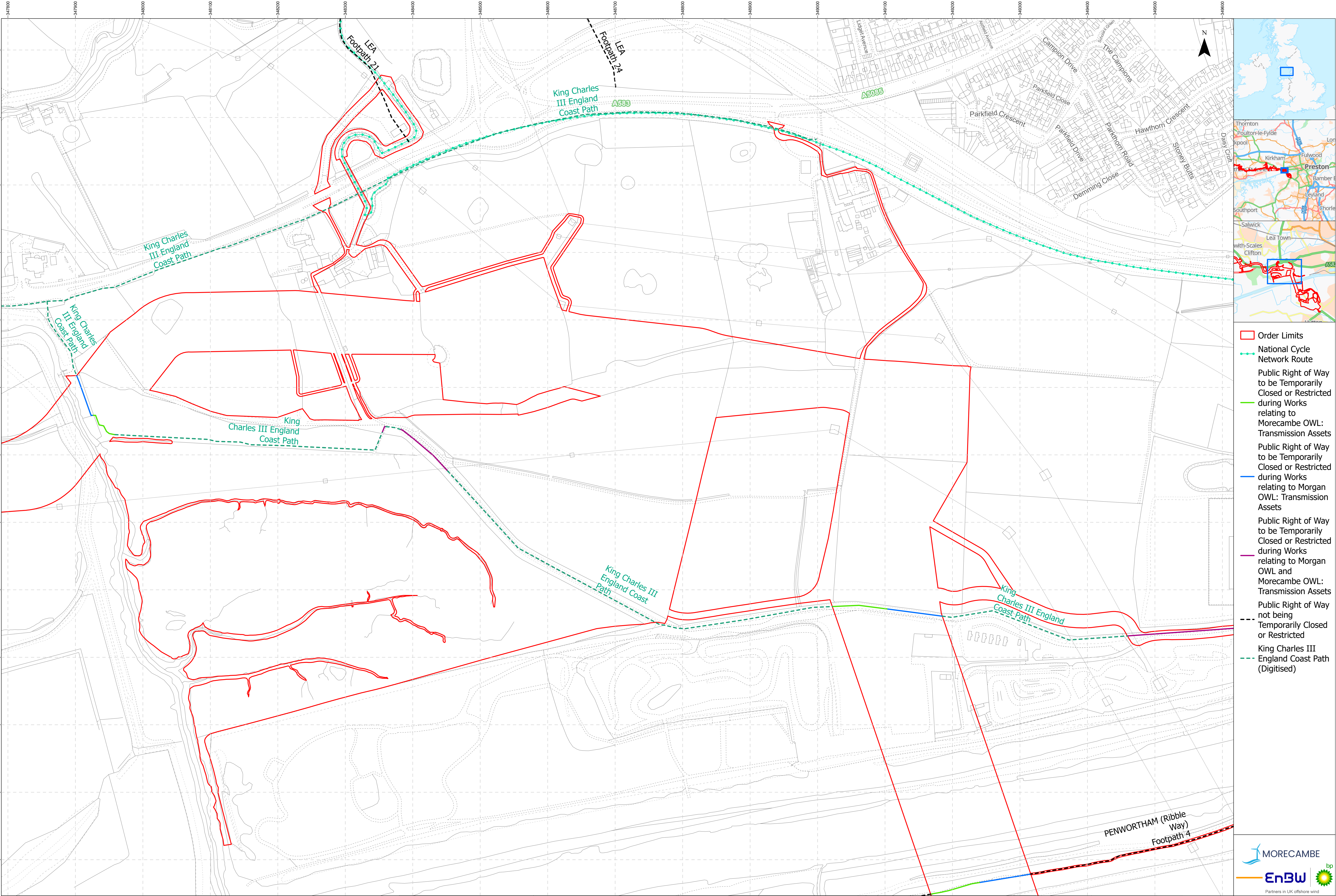


- Order Limits
- Public Right of Way to be Temporarily Closed or Restricted during Works relating to Morgan OWL: Transmission Assets
- Public Right of Way to be Temporarily Closed or Restricted during Works relating to Morgan OWL: Transmission Assets
- Public Right of Way to be Temporarily Closed or Restricted during Works relating to Morgan OWL and Morecambe OWL: Transmission Assets
- Public Right of Way not being Temporarily Closed or Restricted
- King Charles III England Coast Path (Digitised)

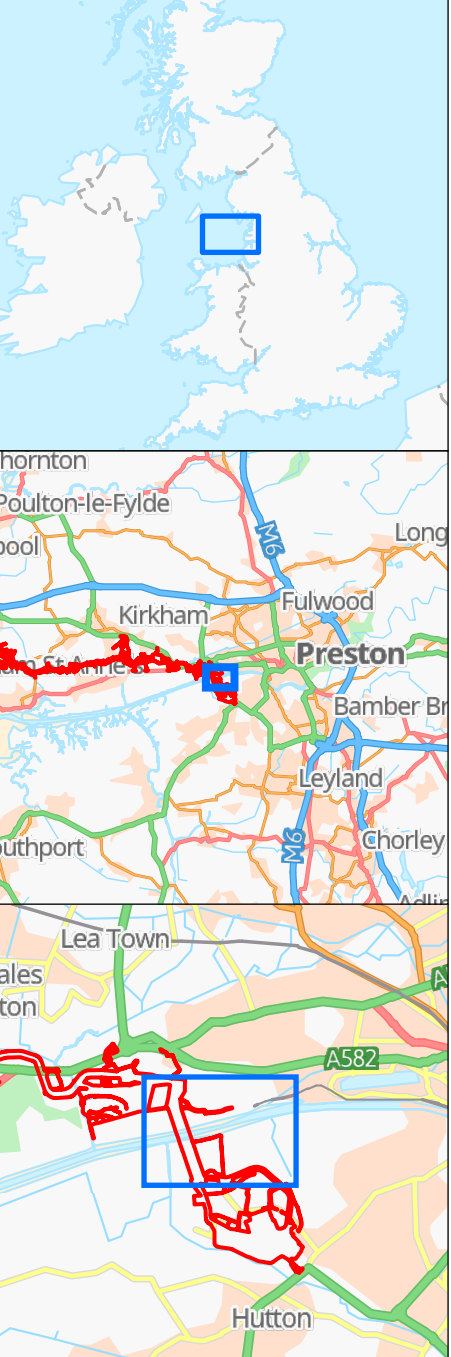
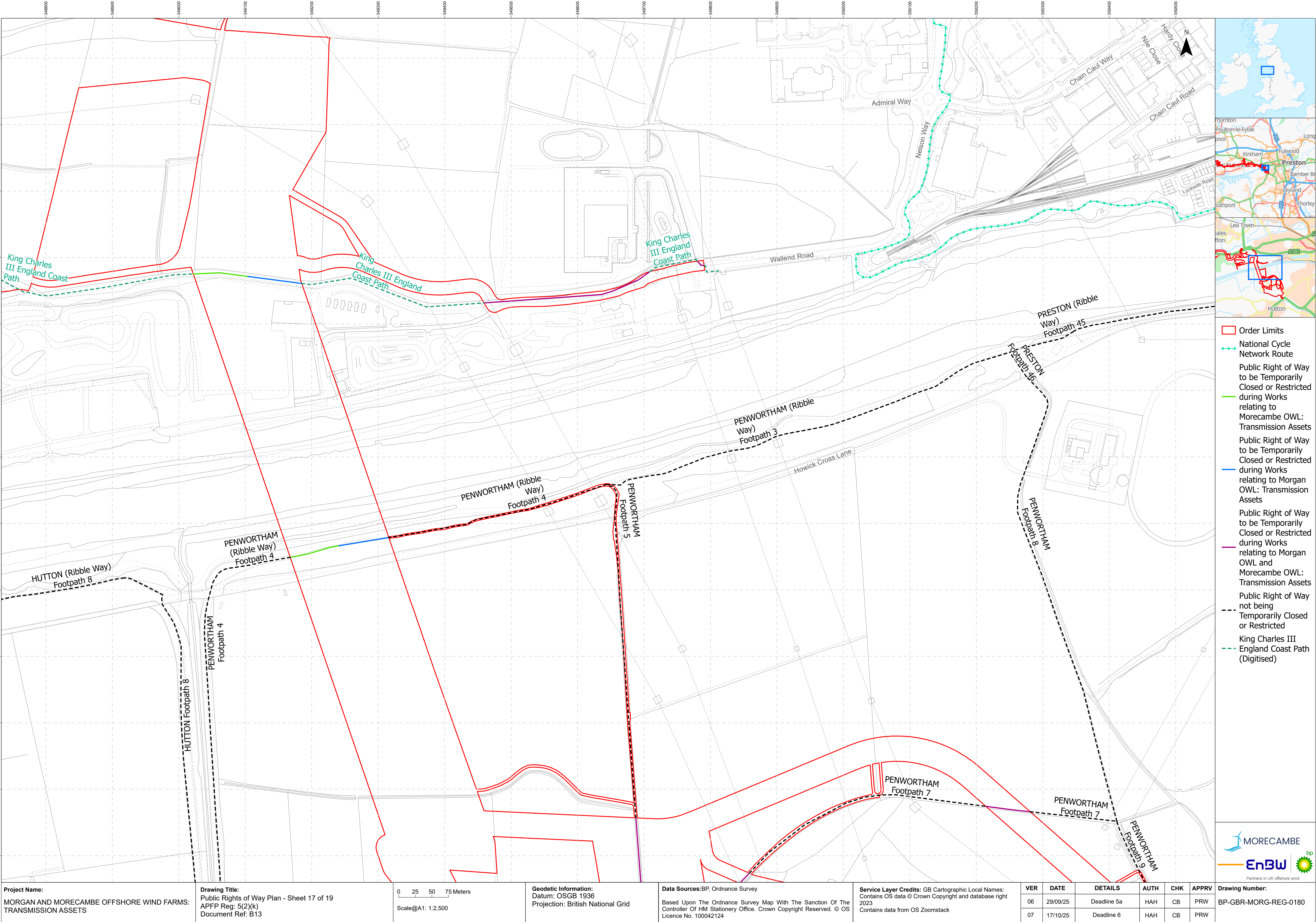


<b>Project Name:</b> MORGAN AND MORECAMBE OFFSHORE WIND FARMS: TRANSMISSION ASSETS	<b>Drawing Title:</b> Public Rights of Way Plan - Sheet 15 of 19 APFP Reg: 5(2)(k) Document Ref: B13	<div>0255075Meters</div> <div>Scale@A1: 1:2,500</div>	<b>Geodetic Information:</b> Datum: OSGB 1936 Projection: British National Grid	<b>Data Sources:</b> BP, Ordnance Survey  Based Upon The Ordnance Survey Map With The Sanction Of The Controller Of HM Stationary Office. Crown Copyright Reserved. © OS Licence No. 100042124	<b>Service Layer Credits:</b> GB Cartographic Local Names: Contains OS data © Crown Copyright and database right 2023 Contains data from OS Zoomstack	VER	DATE	DETAILS	AUTH	CHK	APPRV	<b>Drawing Number:</b> BP-GBR-MORG-REG-0180
						06	29/09/25	Deadline 5a	HAH	CB	PRW	
						07	17/10/25	Deadline 6	HAH	CB	PRW	









- Order Limits
- National Cycle Network Route
- Public Right of Way to be Temporarily Closed or Restricted during Works relating to Morecambe OWL: Transmission Assets
- Public Right of Way to be Temporarily Closed or Restricted during Works relating to Morgan OWL: Transmission Assets
- Public Right of Way to be Temporarily Closed or Restricted during Works relating to Morgan OWL and Morecambe OWL: Transmission Assets
- Public Right of Way not being Temporarily Closed or Restricted
- King Charles III England Coast Path (Digitised)



**Project Name:**  
MORGAN AND MORECAMBE OFFSHORE WIND FARMS:  
TRANSMISSION ASSETS

**Drawing Title:**  
Public Rights of Way Plan - Sheet 17 of 19  
APFP Reg: 5(2)(k)  
Document Ref: B13

0 25 50 75 Meters  
Scale@A1: 1:2,500

**Geodetic Information:**  
Datum: OSGB 1936  
Projection: British National Grid

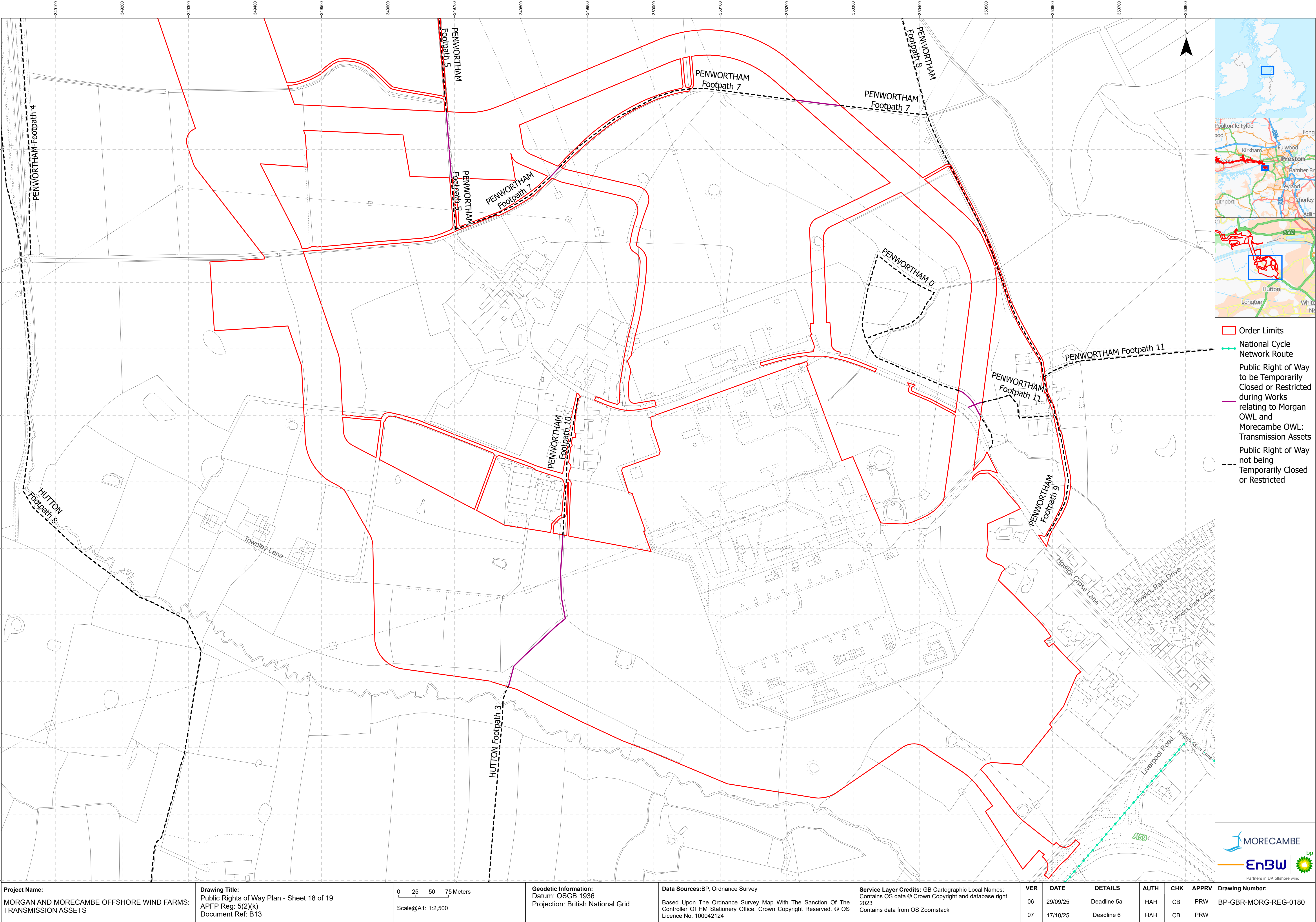
**Data Sources:**BP, Ordnance Survey  
Based Upon The Ordnance Survey Map With The Sanction Of The  
Controller Of HM Stationery Office. Crown Copyright Reserved. © OS  
Licence No. 100042124

**Service Layer Credits:** GB Cartographic Local Names:  
Contains OS data © Crown Copyright and database right  
2023  
Contains data from OS Zoomstack

VER	DATE	DETAILS	AUTH	CHK	APPRV
06	29/09/25	Deadline 5a	HAH	CB	PRW
07	17/10/25	Deadline 6	HAH	CB	PRW

**Drawing Number:**  
BP-GBR-MORG-REG-0180





- Order Limits
- - - National Cycle Network Route
- Public Right of Way to be Temporarily Closed or Restricted during Works relating to Morgan OWL and Morecambe OWL: Transmission Assets
- - - Public Right of Way not being Temporarily Closed or Restricted

**Project Name:**  
MORGAN AND MORECAMBE OFFSHORE WIND FARMS:  
TRANSMISSION ASSETS

**Drawing Title:**  
Public Rights of Way Plan - Sheet 18 of 19  
APFP Reg: 5(2)(k)  
Document Ref: B13

0 25 50 75 Meters  
Scale@A1: 1:2,500

**Geodetic Information:**  
Datum: OSGB 1936  
Projection: British National Grid

**Data Sources:**BP, Ordnance Survey  
Based Upon The Ordnance Survey Map With The Sanction Of The Controller Of HM Stationery Office. Crown Copyright Reserved. © OS Licence No. 100042124

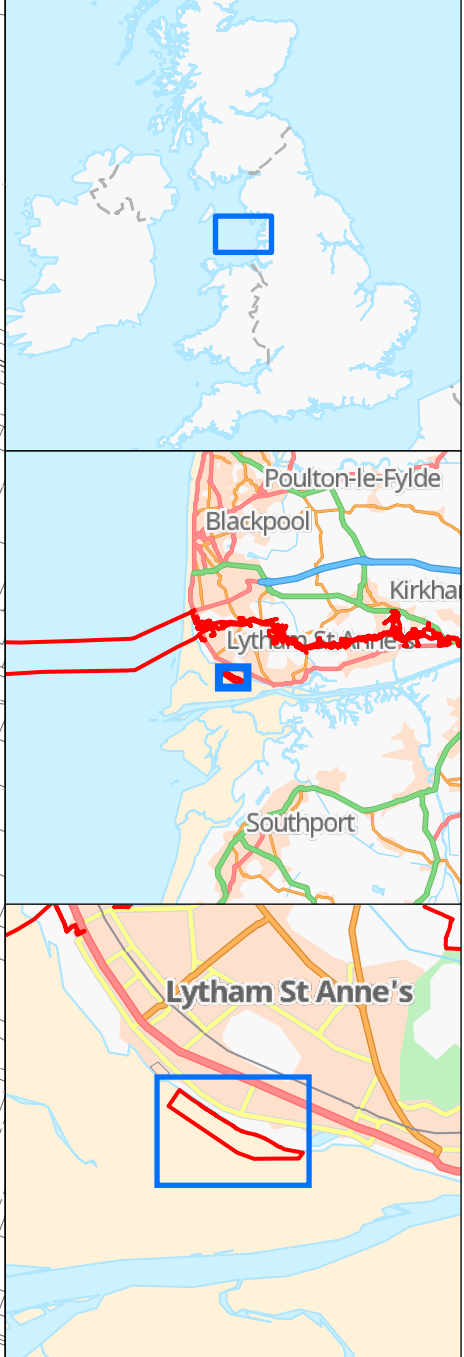
**Service Layer Credits:** GB Cartographic Local Names: Contains OS data © Crown Copyright and database right 2023  
Contains data from OS Zoomstack

VER	DATE	DETAILS	AUTH	CHK	APPRV
06	29/09/25	Deadline 5a	HAH	CB	PRW
07	17/10/25	Deadline 6	HAH	CB	PRW



**Drawing Number:**  
BP-GBR-MORG-REG-0180





- Order Limits
- National Cycle Network Route
- Public Right of Way not being
- Temporarily Closed or Restricted
- Lancashire Coastal Way



**Project Name:**  
MORGAN AND MORECAMBE OFFSHORE WIND FARMS:  
TRANSMISSION ASSETS

**Drawing Title:**  
Public Rights of Way Plan - Sheet 19 of 19  
APFP Reg: 5(2)(k)  
Document Ref: B13

0 25 50 75 Meters  
Scale@A1: 1:2,500

**Geodetic Information:**  
Datum: OSGB 1936  
Projection: British National Grid

**Data Sources:**BP, Ordnance Survey  
Based Upon The Ordnance Survey Map With The Sanction Of The  
Controller Of HM Stationary Office. Crown Copyright Reserved. © OS  
Licence No. 100042124

**Service Layer Credits:** GB Cartographic Local Names:  
Contains OS data © Crown Copyright and database right  
2023  
Contains data from OS Zoomstack

VER	DATE	DETAILS	AUTH	CHK	APPRV
06	29/09/25	Deadline 5a	HAH	CB	PRW
07	17/10/25	Deadline 6	HAH	CB	PRW

**Drawing Number:**  
BP-GBR-MORG-REG-0180